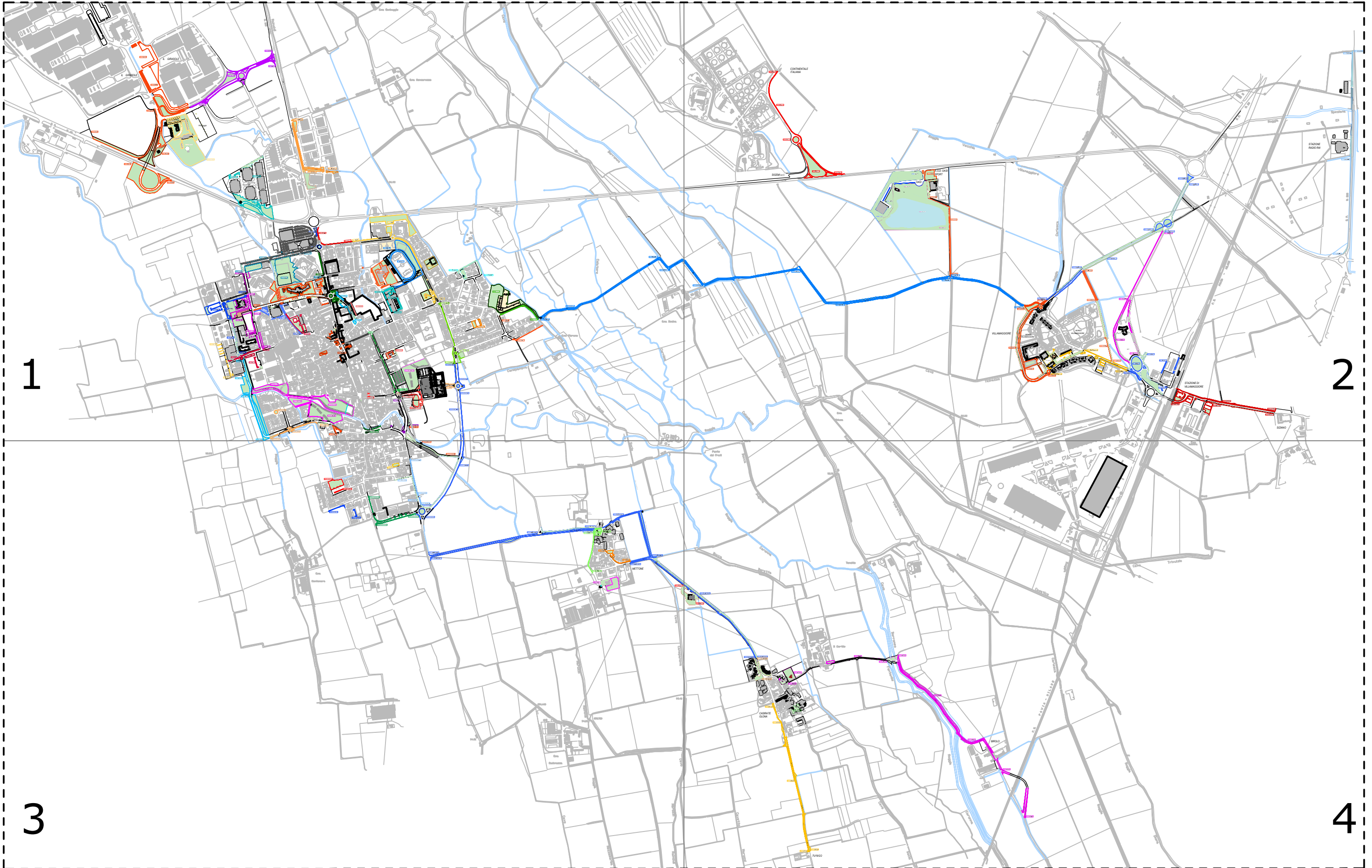


COMUNE DI LACCHIARELLA

*GESTIONE E TUTELA DEL VERDE
NELLE AREE DI PROPRIETA'
COMUNALI*



1

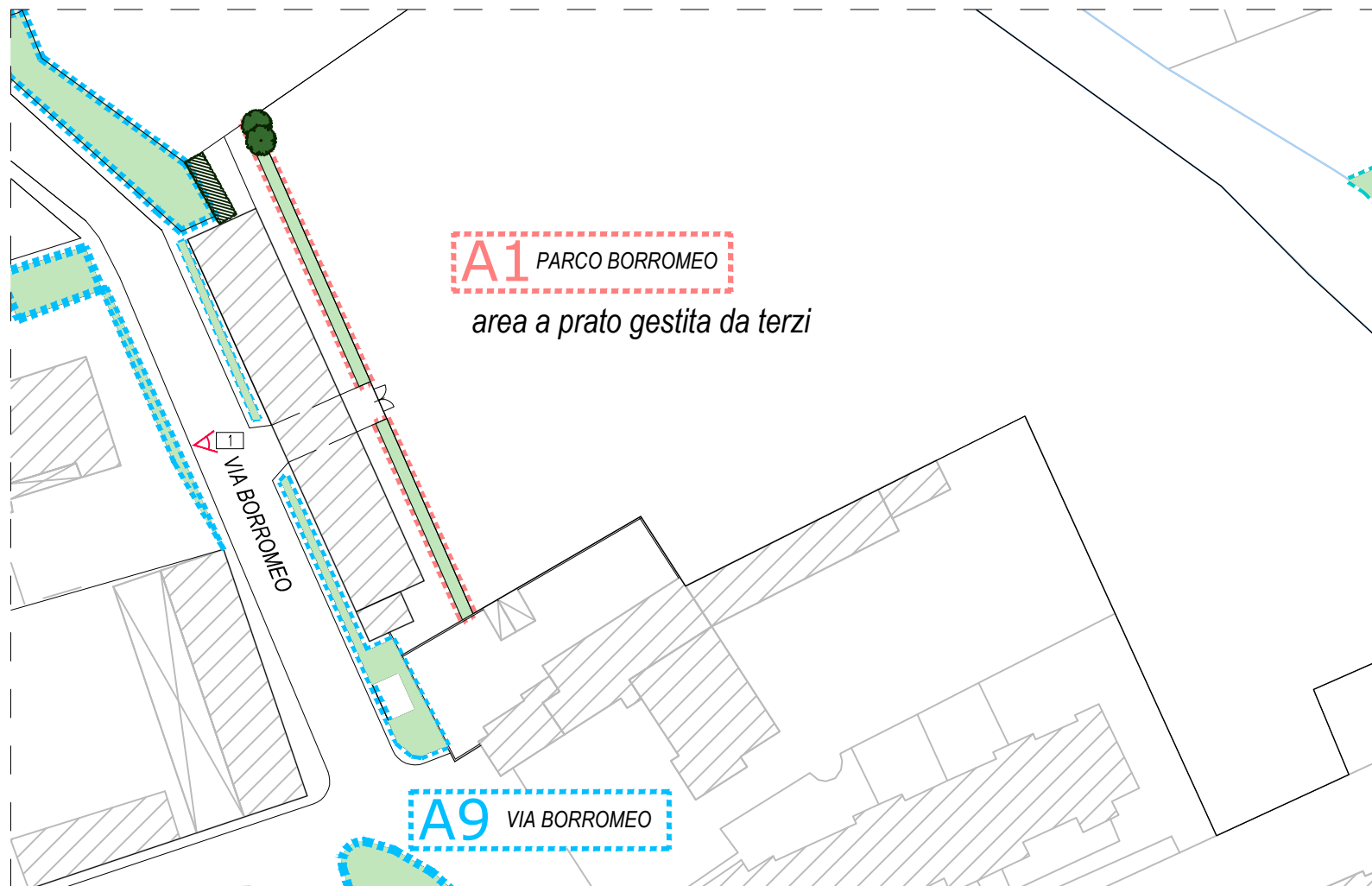
2

3

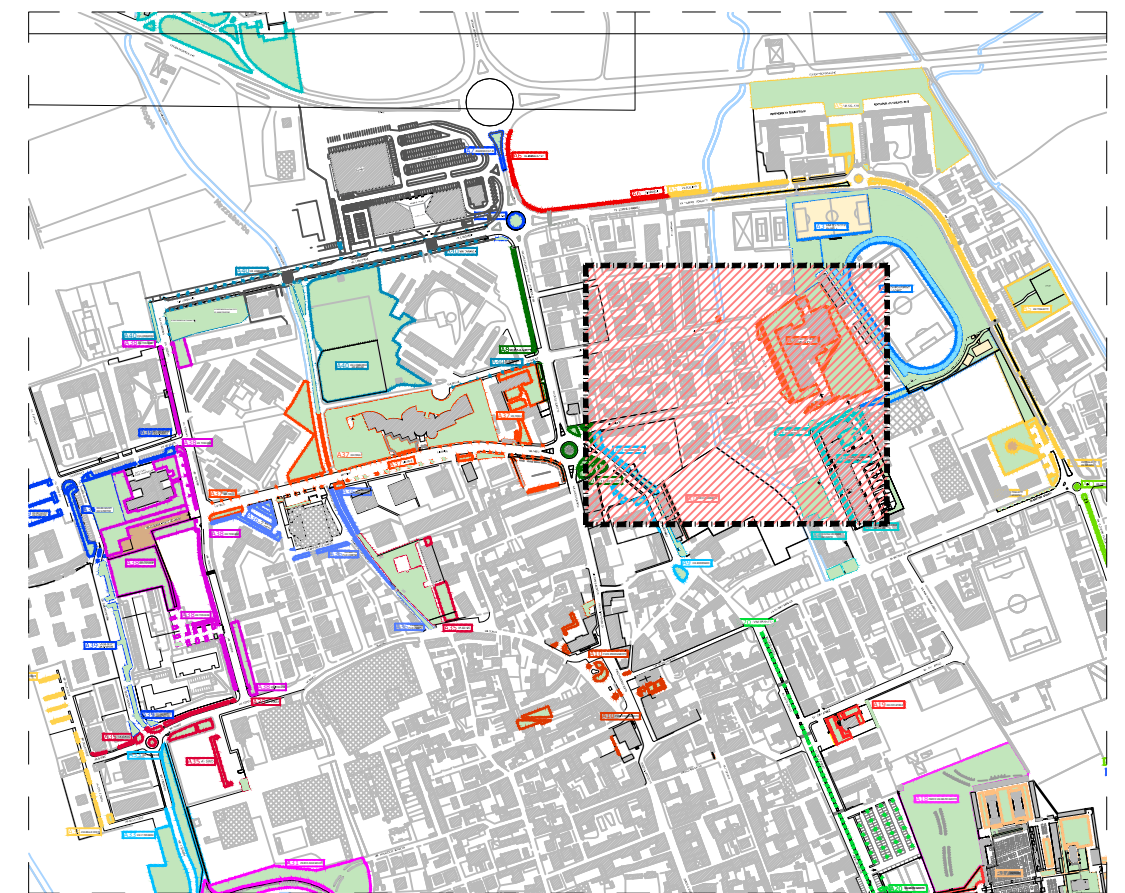
4

SCALA 1:10000

AREE VERDI
COMUNE DI LACCHIARELLA E FRAZIONI
METTONE - CASIRATE OLONA - VILLAMAGGIORE



A1 - PARCO BORROMEO
 SCALA 1:1000



INQUADRAMENTO AREA D'INTERVENTO
 ZONA D'INTERVENTO

SCALA 1:10000



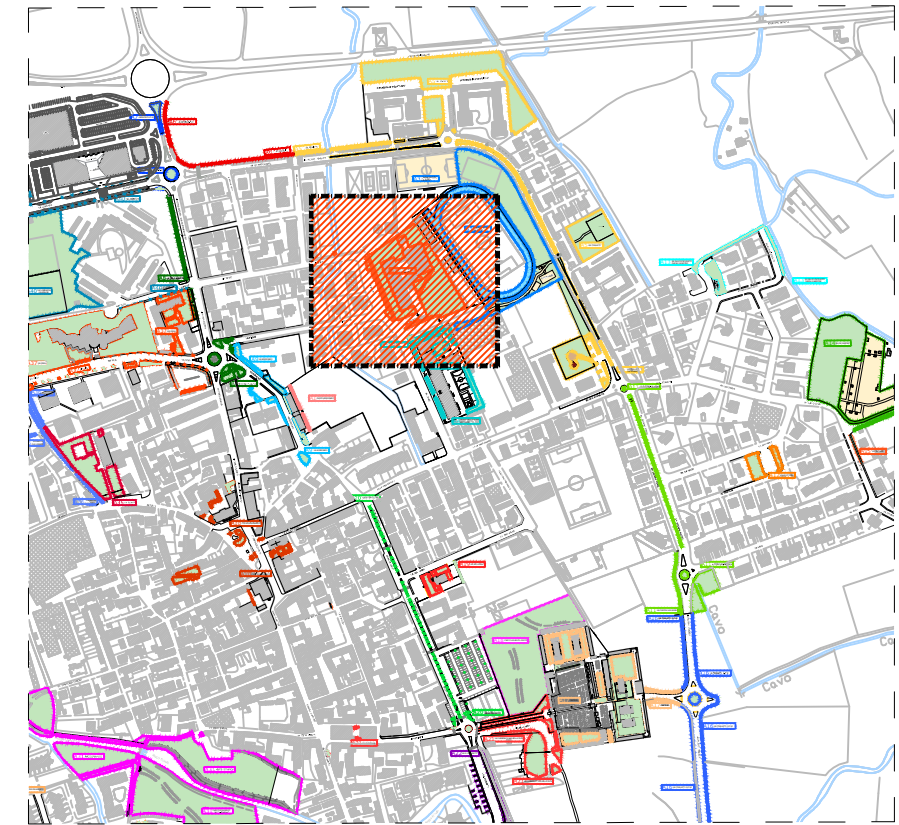
RILIEVO FOTOGRAFICO

LACCHIARELLA
 PARCO BORROMEO

- A1 AREA TOTALE= mq. 93.00
- area a prato
- area a prato gestita da terzi
- ml. 8.50 siepe h.mt.2.00



A2 - SCUOLE MEDIE VIA DANTE
 SCALA 1:100



▨ INQUADRAMENTO AREA D'INTERVENTO
 ▣ ZONA D'INTERVENTO

SCALA 1:10000

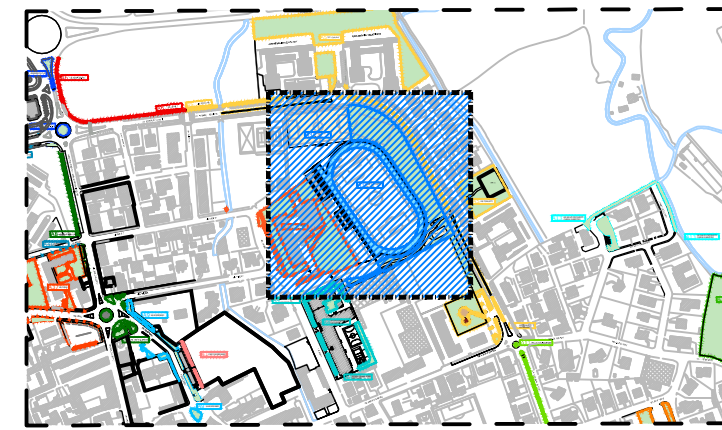


RILIEVO FOTOGRAFICO



LACCHIARELLA VIA DANTE - SCUOLE MEDIE	
A2	AREA TOTALE = mq. 6.150,00
	area a prato
	n.37 piante parziali








A3 - CAMPO SPORTIVO VIA DANTE
 SCALA 1:1000



SCALA 1:10000



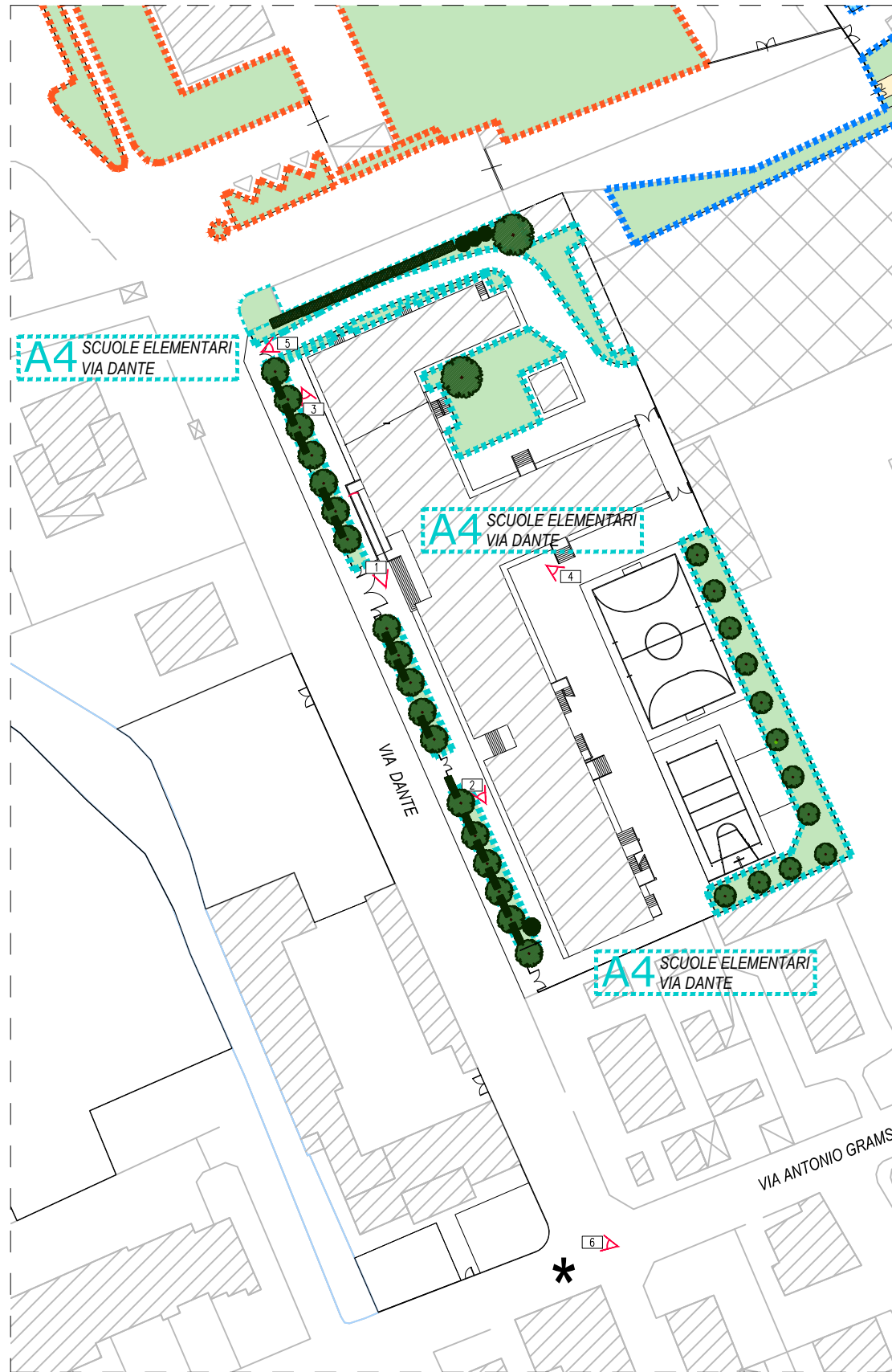
-  BORDERAMENTO AREA D'INTERVENTO
-  ZONA D'INTERVENTO

**LACCHIARELLA
 VIA DANTE - SOLO AREA FITNESS**

A3	AREA TOTALE
	area esterna campo calcio in erba naturale = mq. 5600,00
	aree fitness + campo padel prato = mq. 950,00
	pista atletica in sintetico = mq. 3320,50
	mq. 15,00 aiuole di ortensie
	ml. 168,90 siepe h.mt.3.00



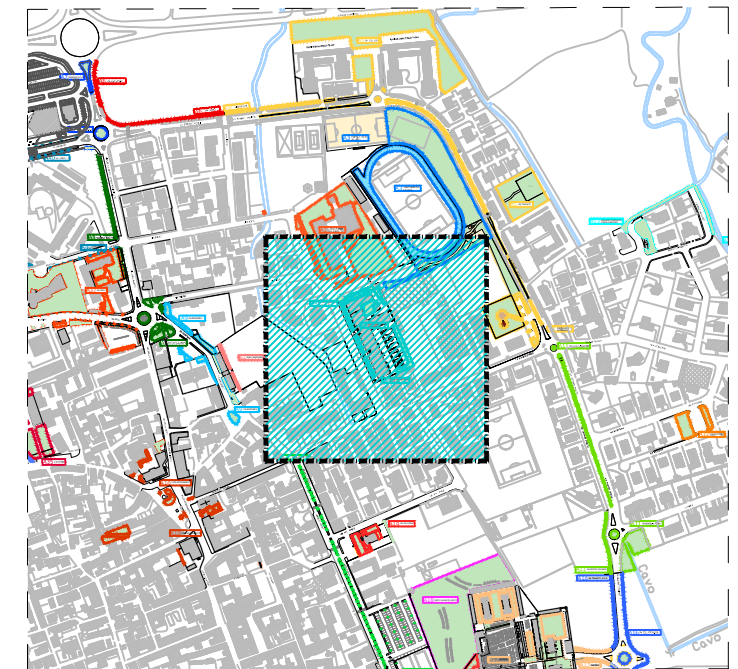
RILIEVO FOTOGRAFICO



RILIEVO FOTOGRAFICO

LACCHIARELLA
VIA DANTE - SCUOLE ELEMENTARI
VIA GRAMSCI *

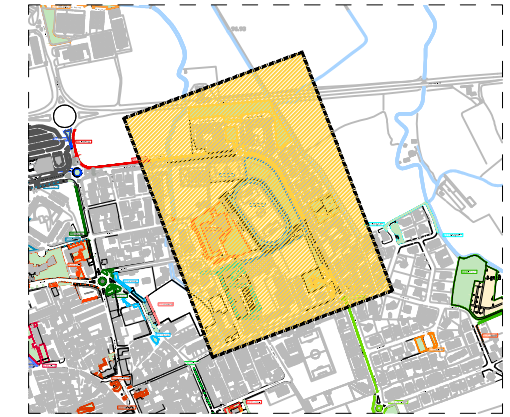
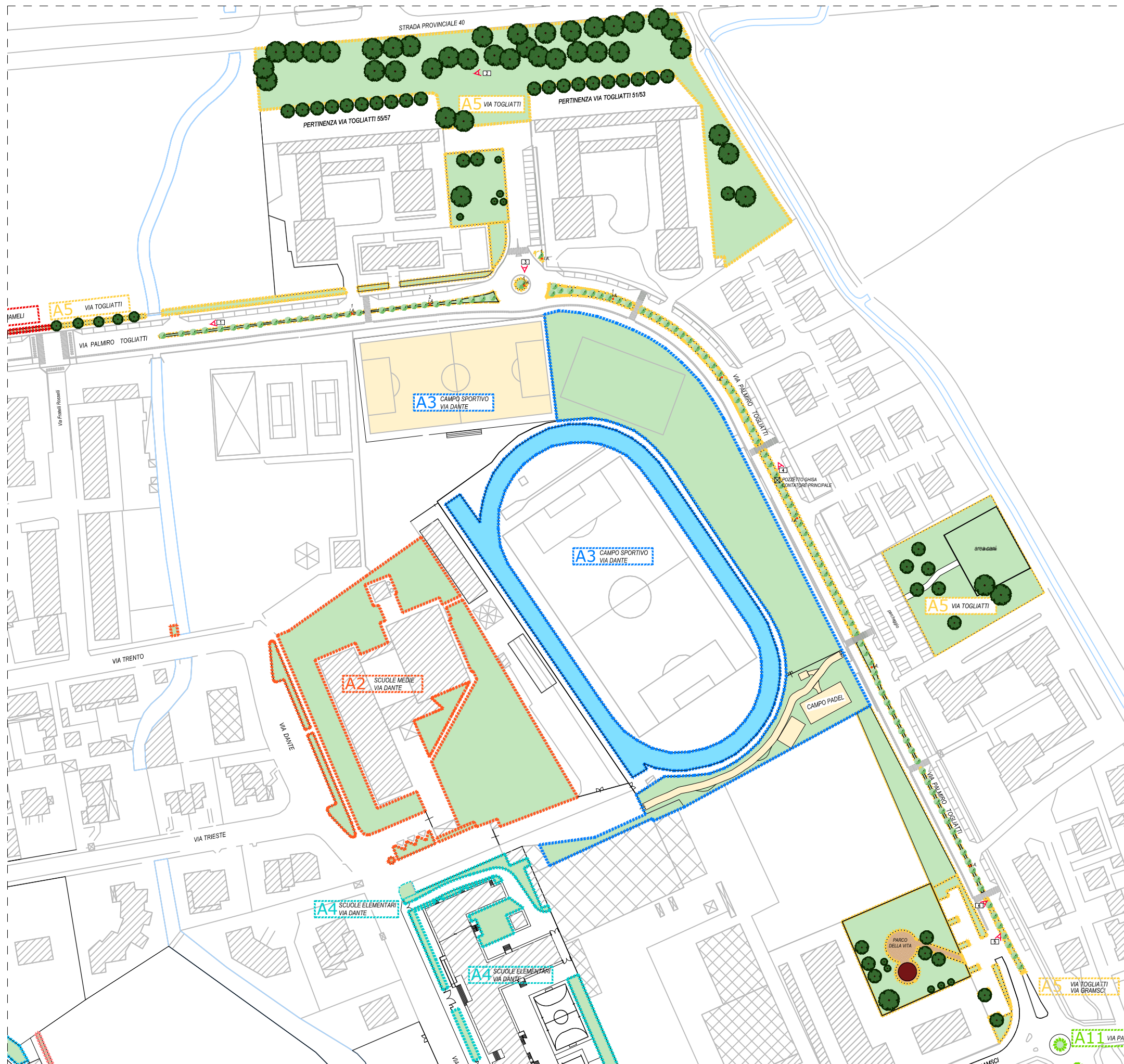
A4	AREA TOTALE = mq. 2.600,00
	area a prato
	n. 32 piante
	n. 6 cespugli
	ml. 66,00 di siepe h. mt. 1.5
	ml. 65,00 di siepe h. mt. 3.5



INQUADRAMENTO AREA D'INTERVENTO

ZONA D'INTERVENTO

SCALA 1:10000



INQUADRAMENTO AREA D'INTERVENTO
 ZONA D'INTERVENTO
 SCALA 1:10000

LACCHIARELLA
VIA TOGLIATTI - ang. VIA GRANSCI

- A5** AREA TOTALE = mq. 12.261,00
- area a prato
- n. 50 piante parziali
- Airole Lonicera e Agapantus mq. 921,00
- I.A. Irrigazione Automatica - Programmatori a batteria Bluetooth

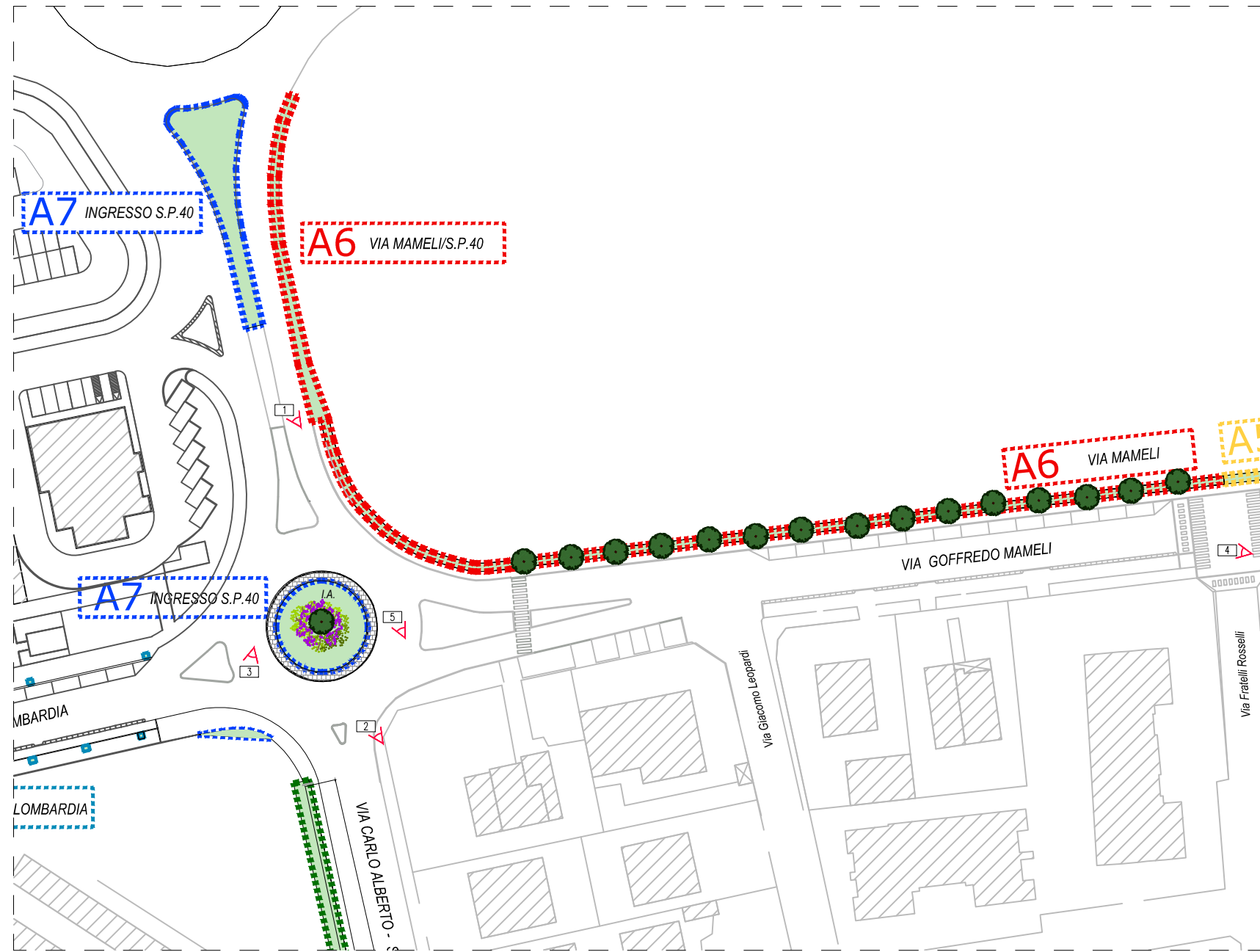


RILIEVO FOTOGRAFICO

A5 - VIA TOGLIATTI/ ANGOLO VIA GRANSCI
 SCALA 1:1000



RILIEVO FOTOGRAFICO A7

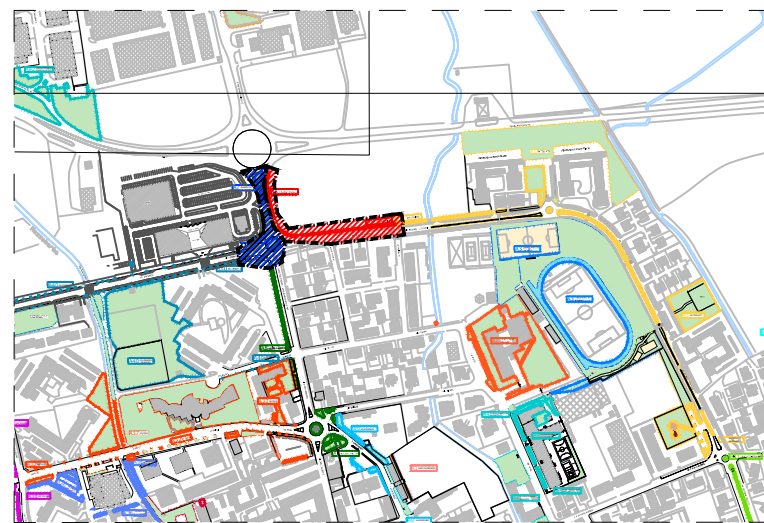


RILIEVO FOTOGRAFICO A6

A6 - VIA MAMELI + ANGOLO S.P.40
 A7 - ROTATORIA INGRESSO S.P.40
 SCALA 1:1000

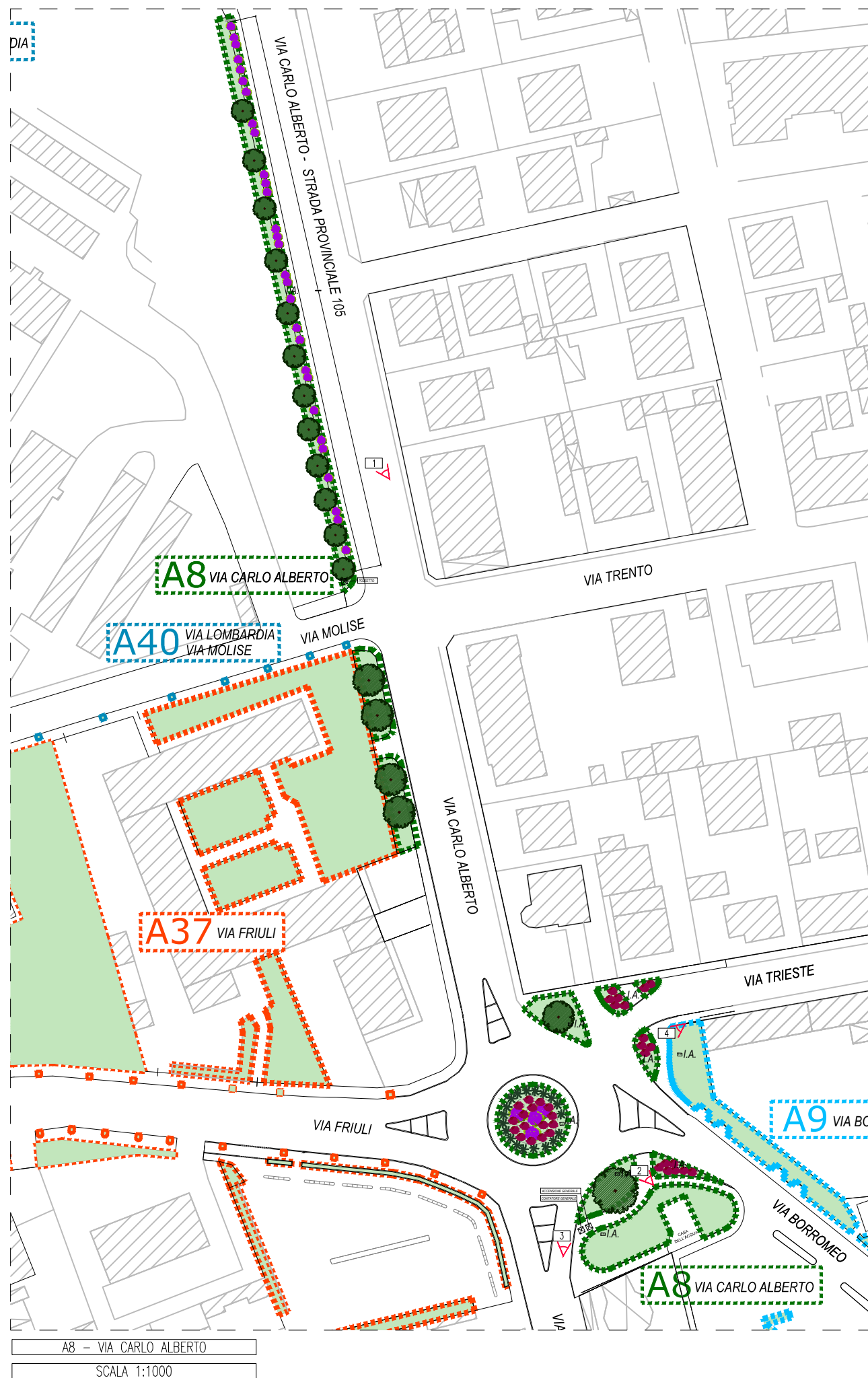
LACCHIARELLA
 VIA MAMELI - angolo S.P.40

- A6 AREA TOTALE= mq. 350,00
- area a prato
- n. 15 piante

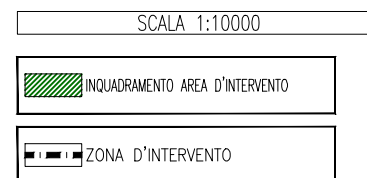
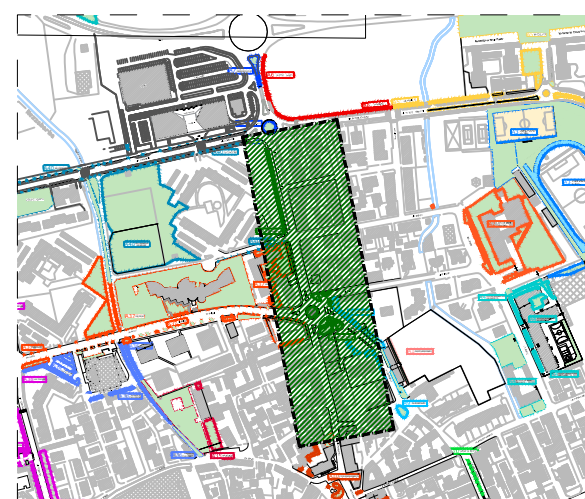


LACCHIARELLA
 ROTATORIA INGRESSO S.P.40

- A7 AREA TOTALE= mq. 460,00
- area a prato
- Cespugli su rotonda - oleandri + rose
- I.A. Irrigazione Automatica



RILIEVO FOTOGRAFICO

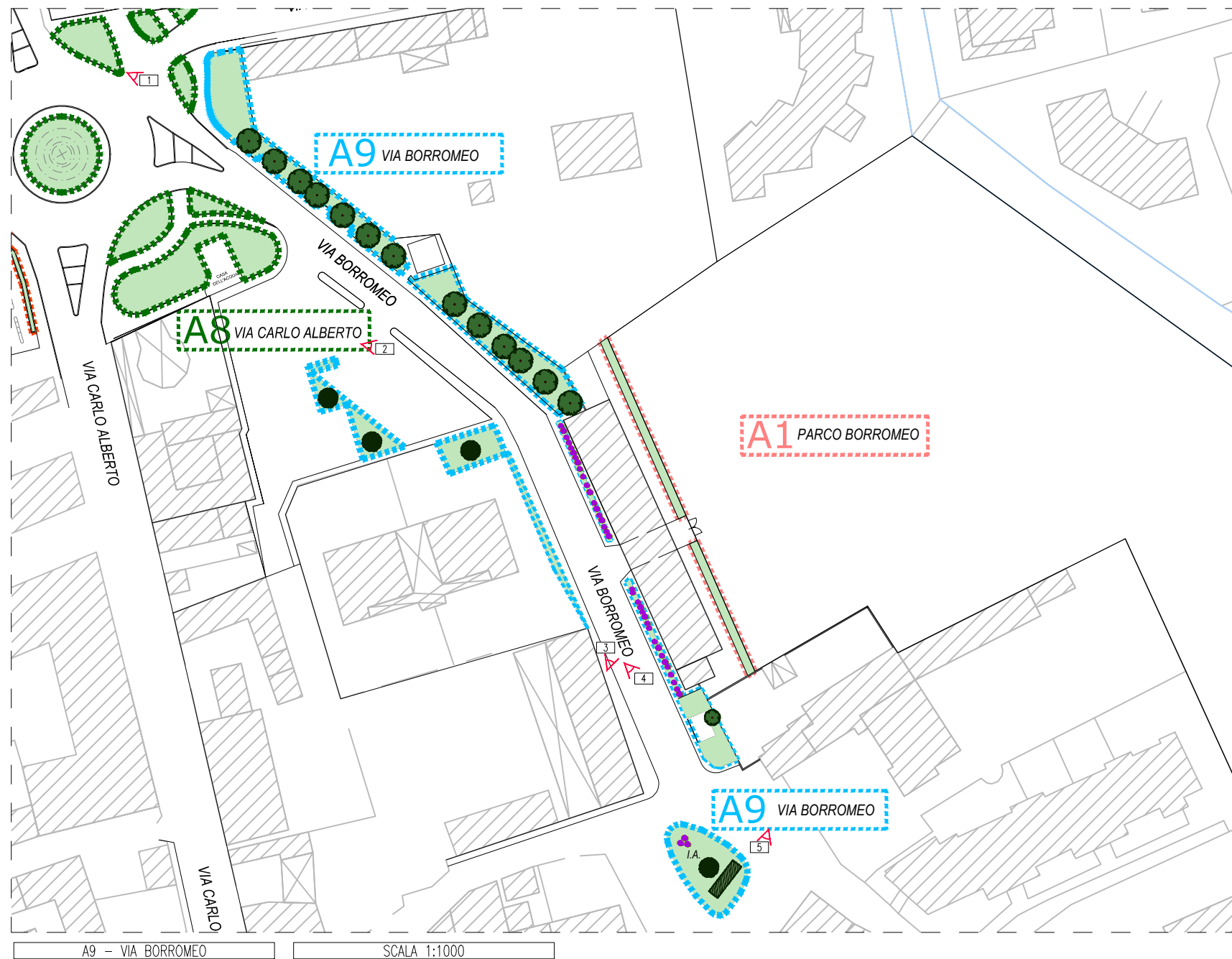


LACCHIARELLA
VIA CARLO ALBERTO

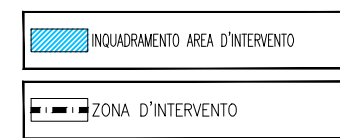
A8	AREA TOTALE= mq. 1050,00
	area a prato
	n. 18 piante
	aiuole mq.454,00 - irrigazione autom. su aiuola
	cespugli
I.A.	Irrigazione Automatica - Programmatori a batteria BlueTooth

A8 - VIA CARLO ALBERTO

SCALA 1:1000



SCALA 1:10000



LACCHIARELLA VIA BORROMEO

A9	AREA TOTALE= mq. 792,00
	area a prato
	n. 14 piante
	aiuola fiorita mq. 30
	cespugli esistenti
I.A.	Irrigazione Automatica

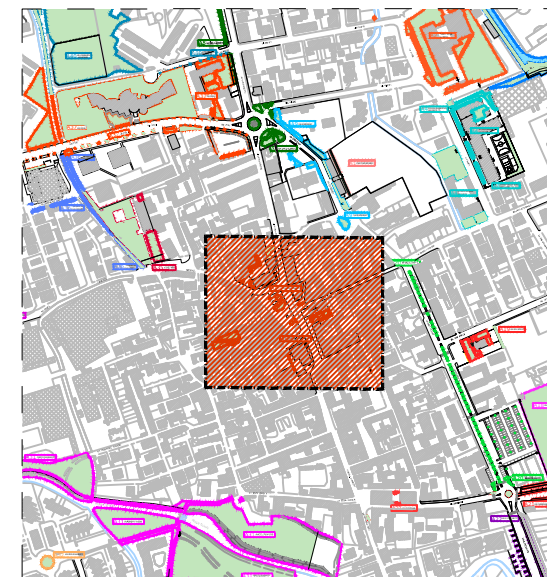


RILIEVO FOTOGRAFICO

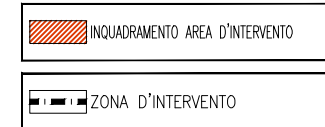


A10 - PIAZZA RISORGIMENTO

SCALA 1:1000




SCALA 1:10000



LACCHIARELLA PIAZZA RISORGIMENTO

A10 AREA TOTALE= mq. 890,00

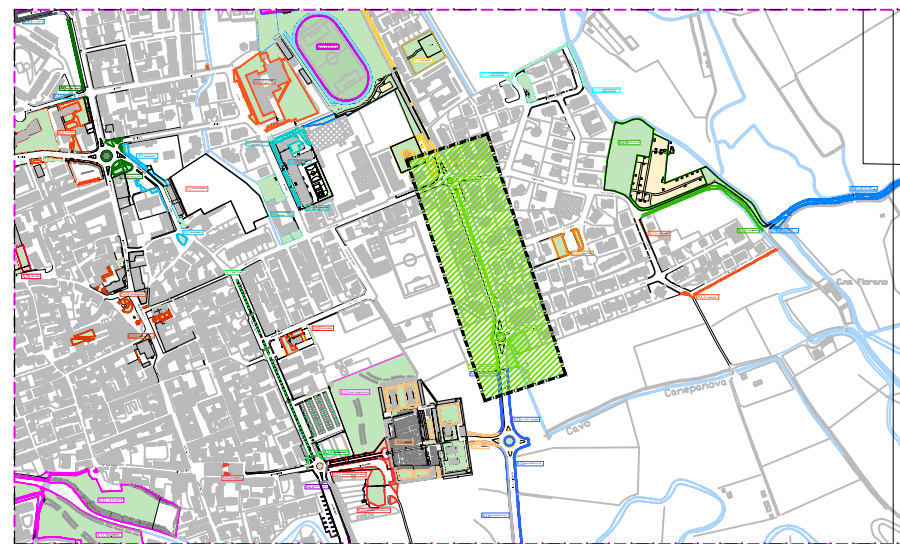
	area a prato
	n.16 piante
	aiuole / fioriere mq. 37,00
	cespugli esistenti
	n. 9 Lagstroemie
	ml. 29 di siepe h. mt. 1/2
	n. 31 fioriere con Nandina-Viburno-Loropetalo
I.A.	Irrigazione Automatica



RILIEVO FOTOGRAFICO



A11 - VIA PASCOLI / VIA NENNI
SCALA 1:1000



INQUADRAMENTO AREA D'INTERVENTO
ZONA D'INTERVENTO

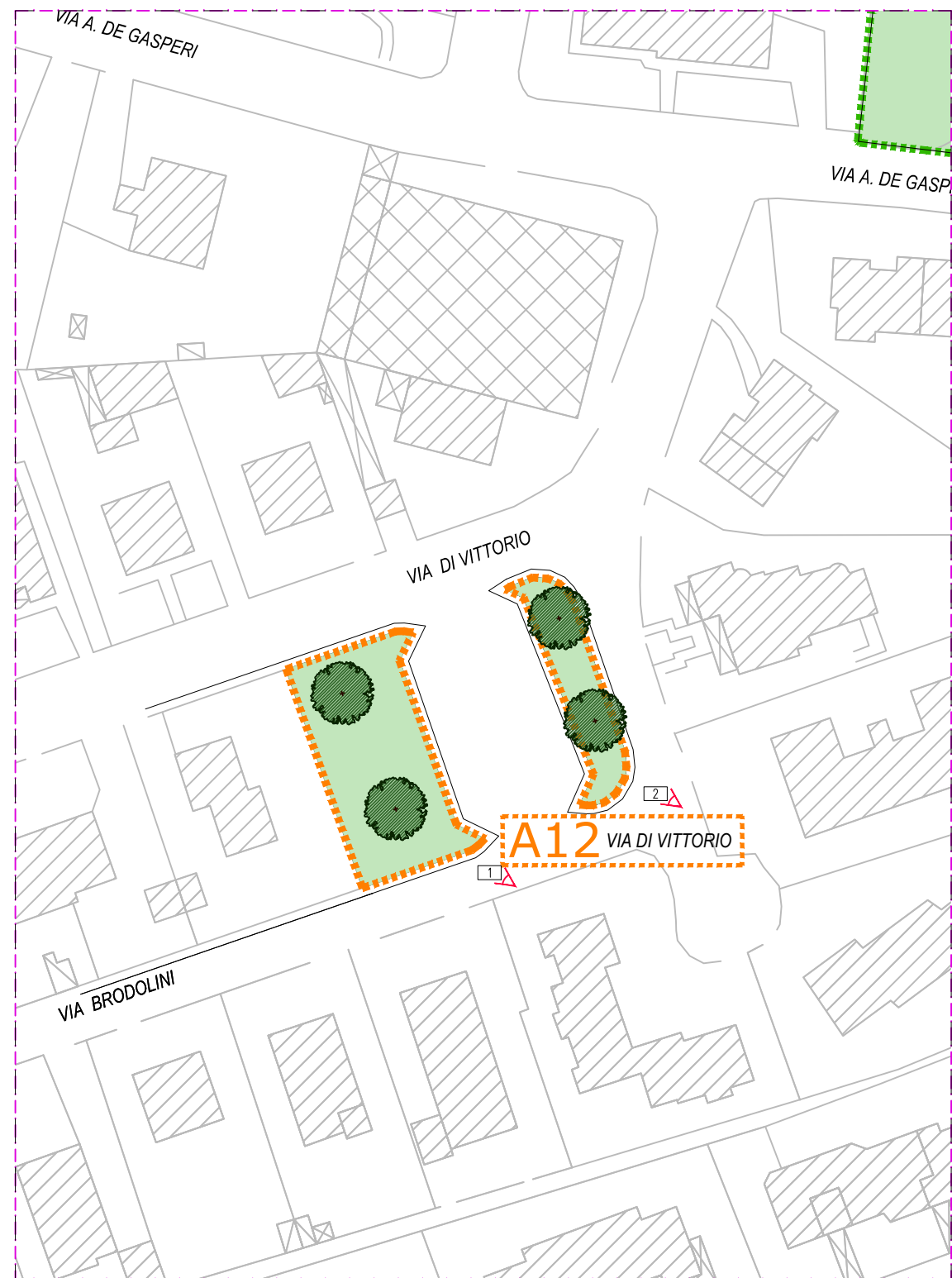
SCALA 1:10000

LACCHIARELLA
VIA PASCOLI - VIA NENNI

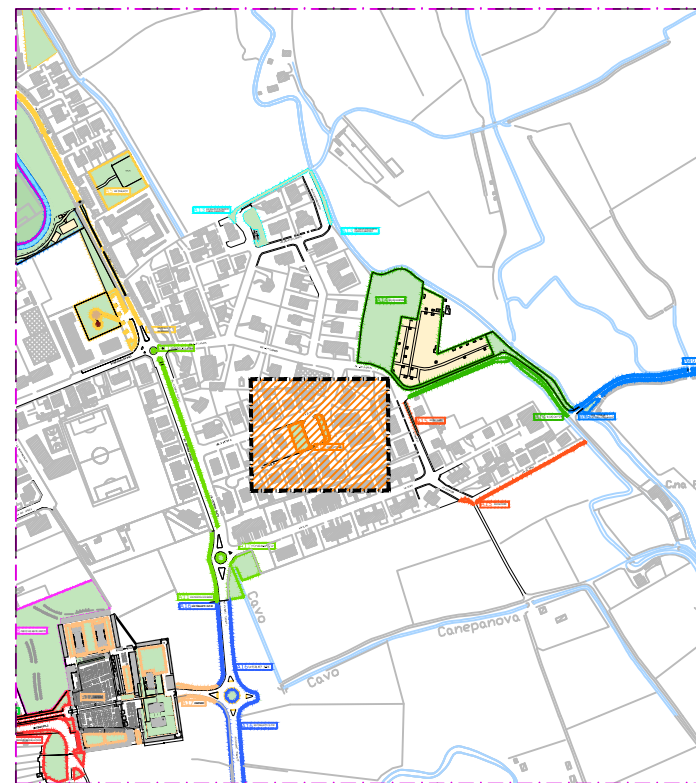
A11	AREA TOTALE= mq. 1.641,00
	area a prato
	n. 17 piante
	n.1 cespugli su rotonda
	n. 3 oleandri su rotonda



RILIEVO FOTOGRAFICO



A12 - VIA DI VITTORIO



SCALA 1:10000

LACCHIARELLA
VIA DI VITTORIO

A12	AREA TOTALE = mq. 742,00
	area a prato
	n. 4 piante

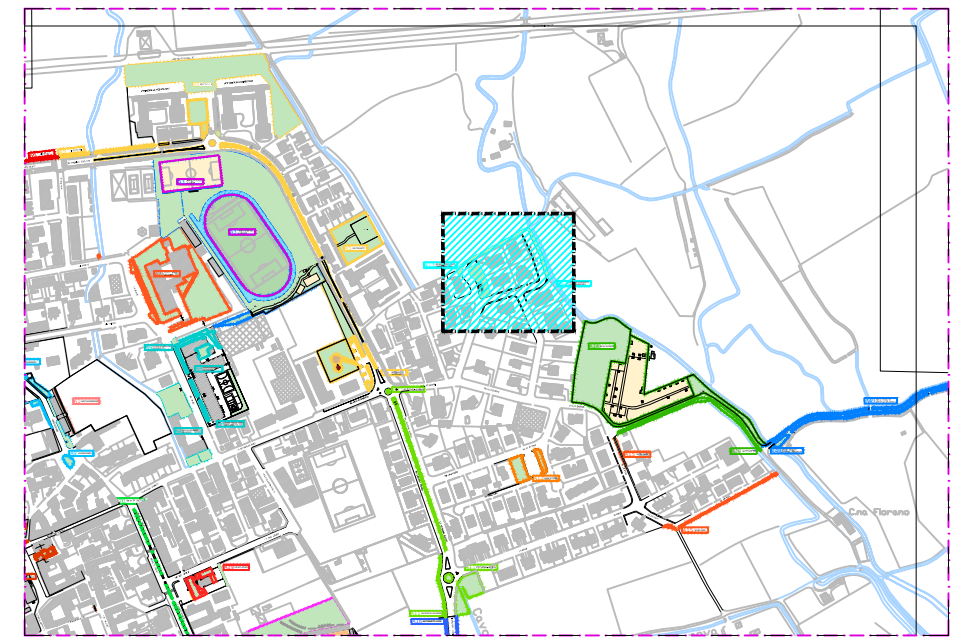
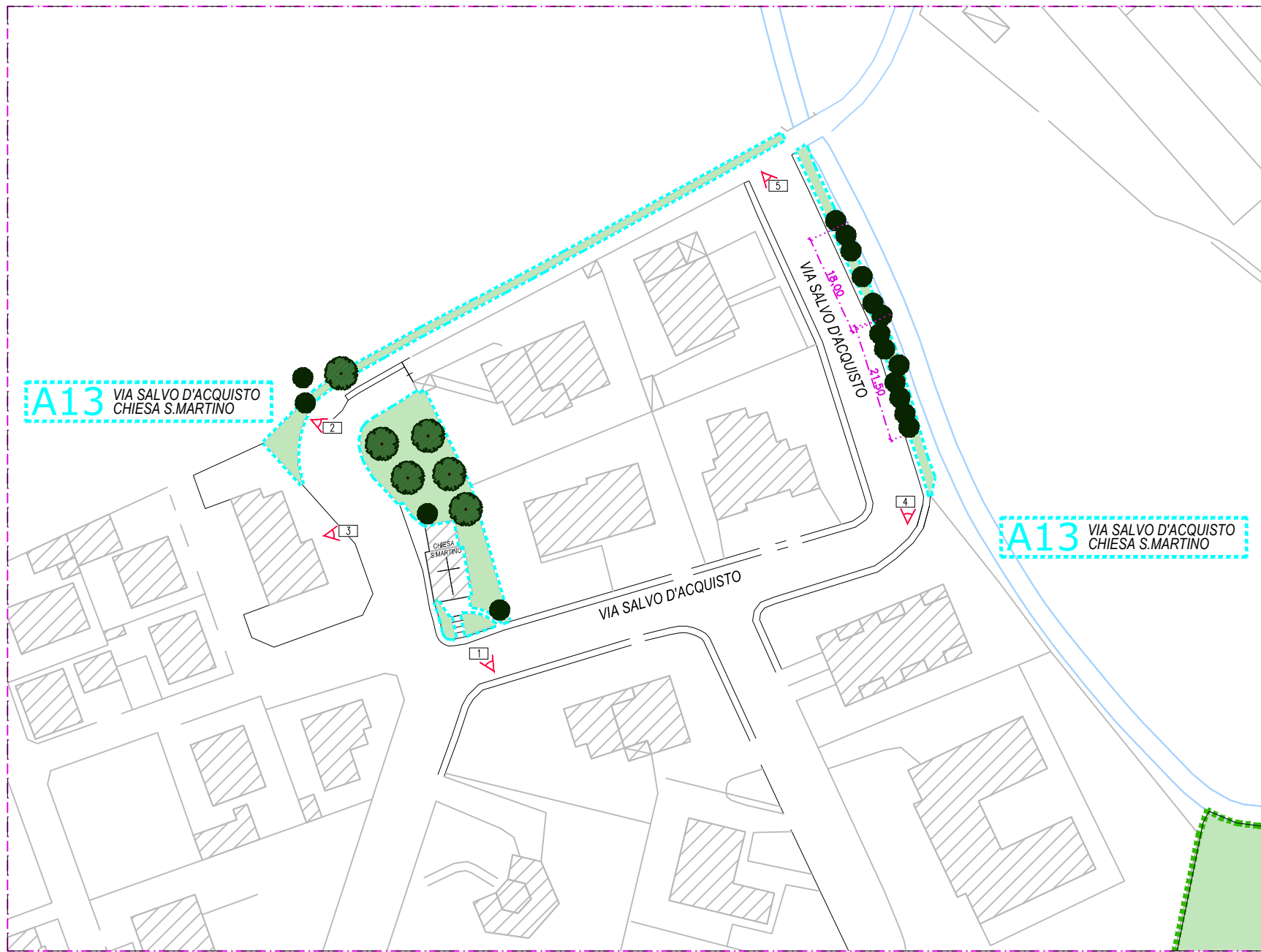
INQUADRAMENTO AREA D'INTERVENTO

ZONA D'INTERVENTO



SCALA 1:1000





SCALA 1:10000


- INQUADRAMENTO AREA D'INTERVENTO
- ZONA D'INTERVENTO

A13 - VIA SALVO D'ACQUISTO

SCALA 1:1000

**LACCHIARELLA
VIA SALVO D'ACQUISTO**

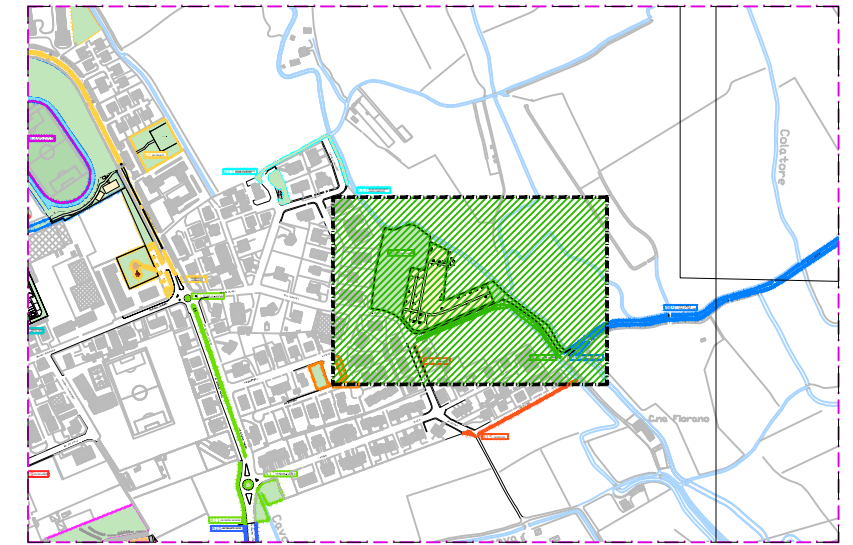
A13	AREA TOTALE= mq. 641,00
	area a prato
	n. 7 piante
	siepe / cespugli esistenti ml. 40,00



RILIEVO FOTOGRAFICO




A14 - VIA DE GASPERI (EX VIVAIO)
SCALA 1:1000

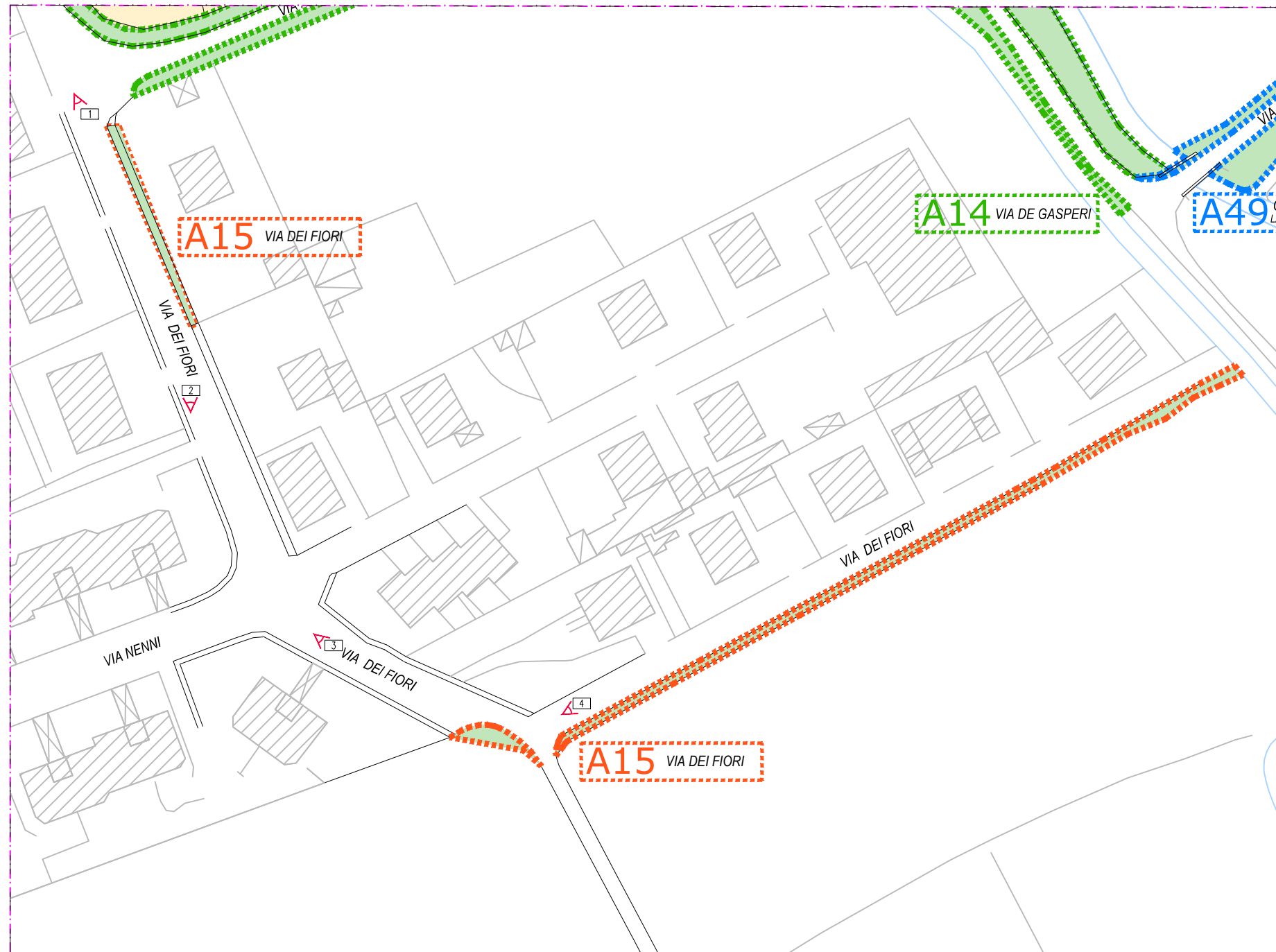


LACCHIARELLA
VIA DE GASPERI - EX VIVAIO

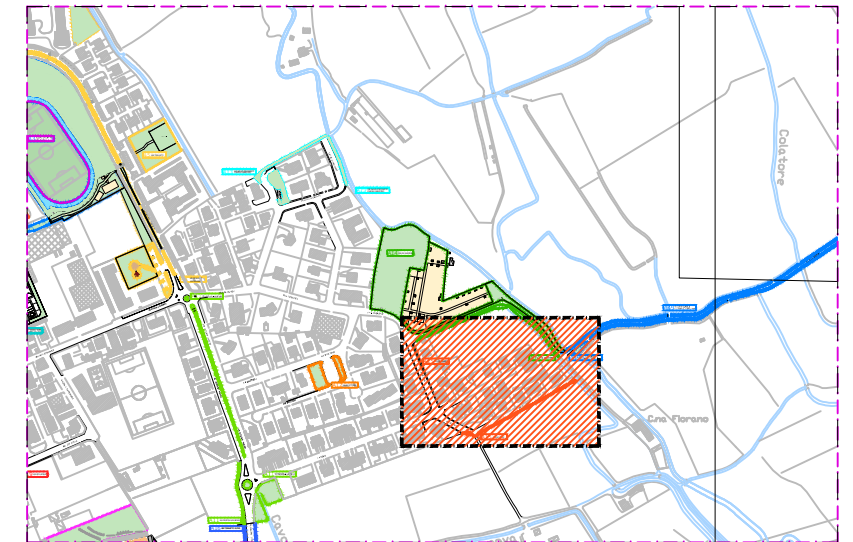
A14	AREA TOTALE= mq. 7.042,00
	area a prato MQ. 7.142,00
	area ORTI
	n. piante
	cespugli esistenti





RILIEVO FOTOGRAFICO





A15 - VIA DEI FIORI
SCALA 1:1000



SCALA 1:10000

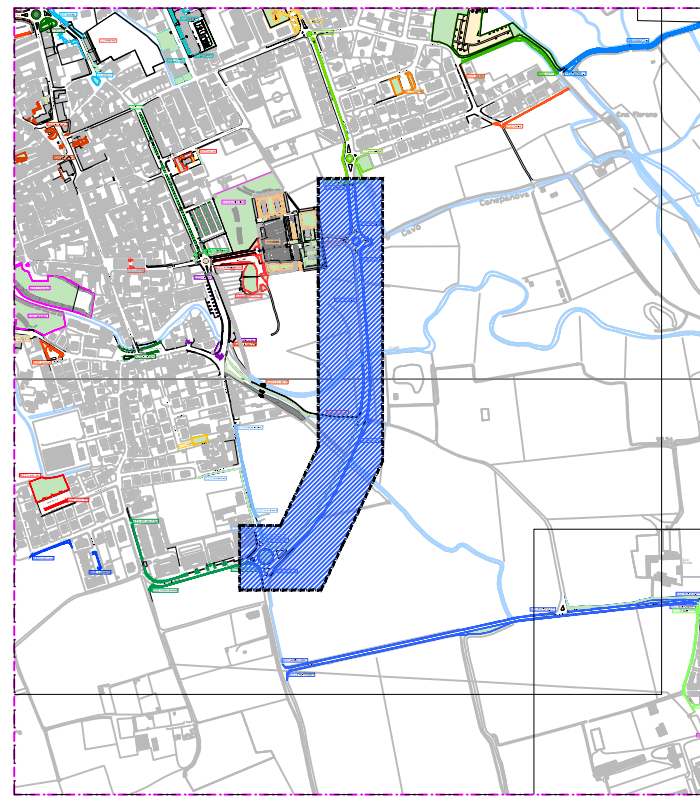
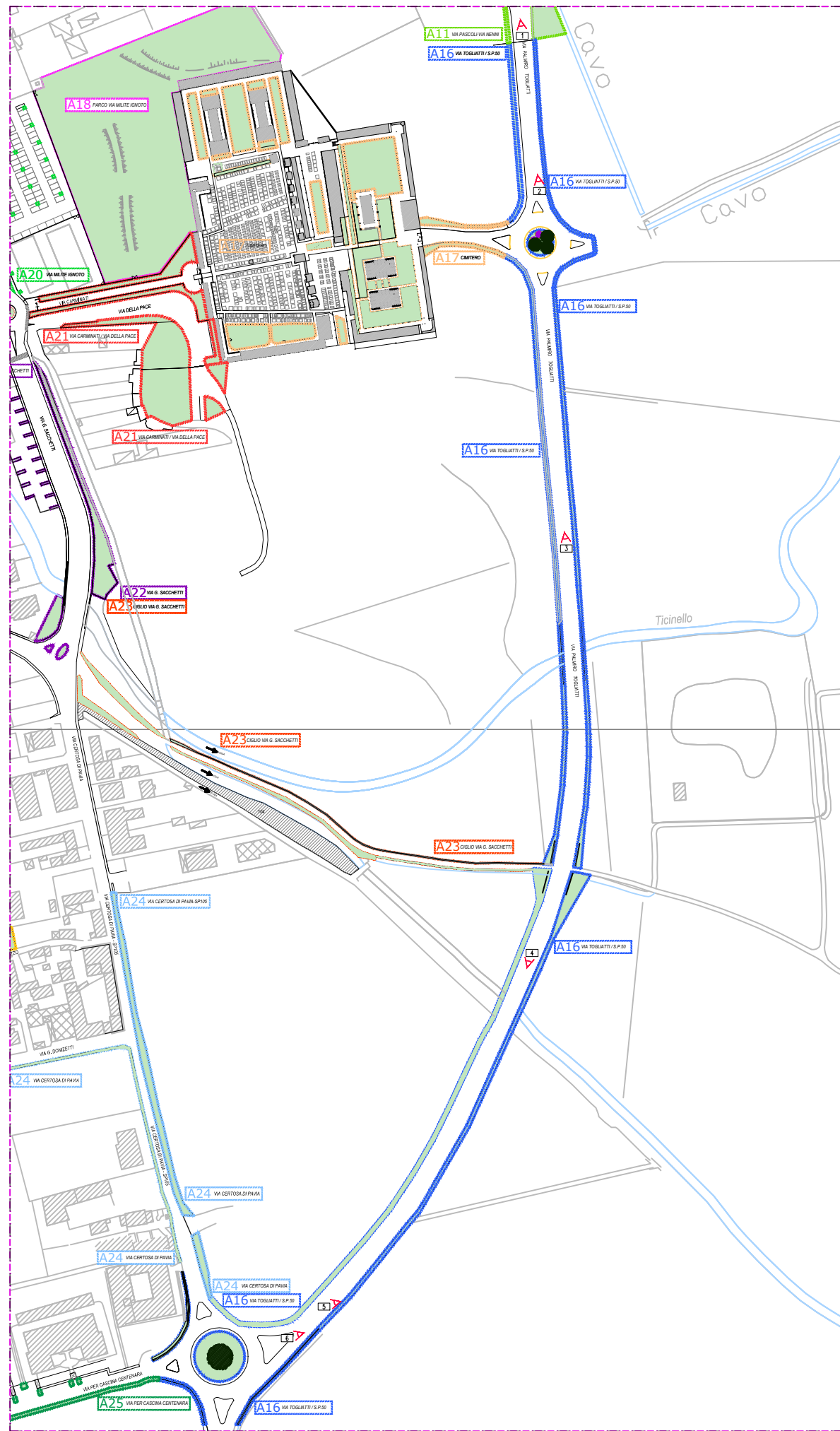
 INQUADRAMENTO AREA D'INTERVENTO
 ZONA D'INTERVENTO

LACCHIARELLA
VIA DEI FIORI

 A15	AREA TOTALE= mq. 291,00
	area a prato - cigli strada






RILIEVO FOTOGRAFICO



**LACCHIARELLA
VIA TOGLIATTI - S.P. 50**

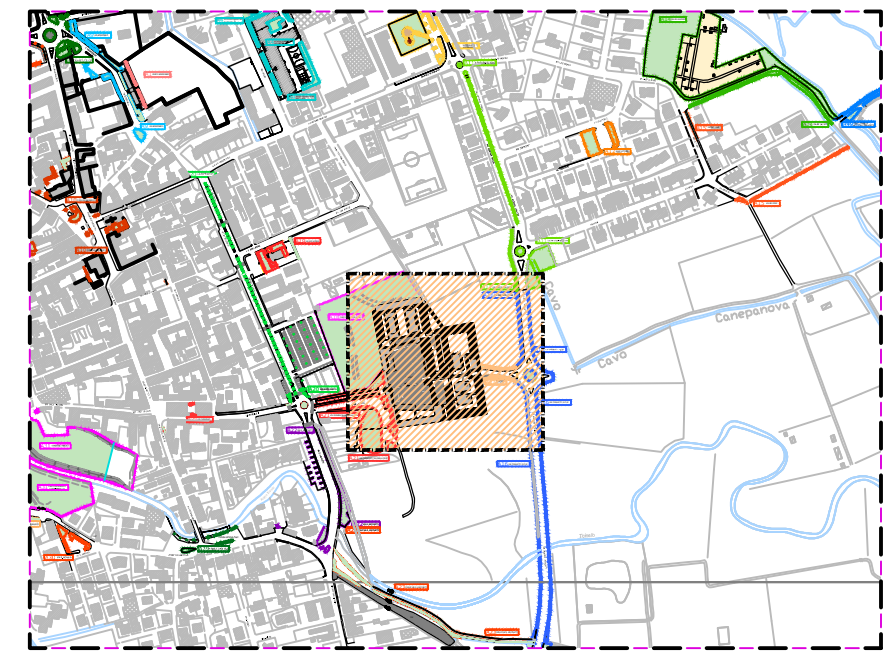
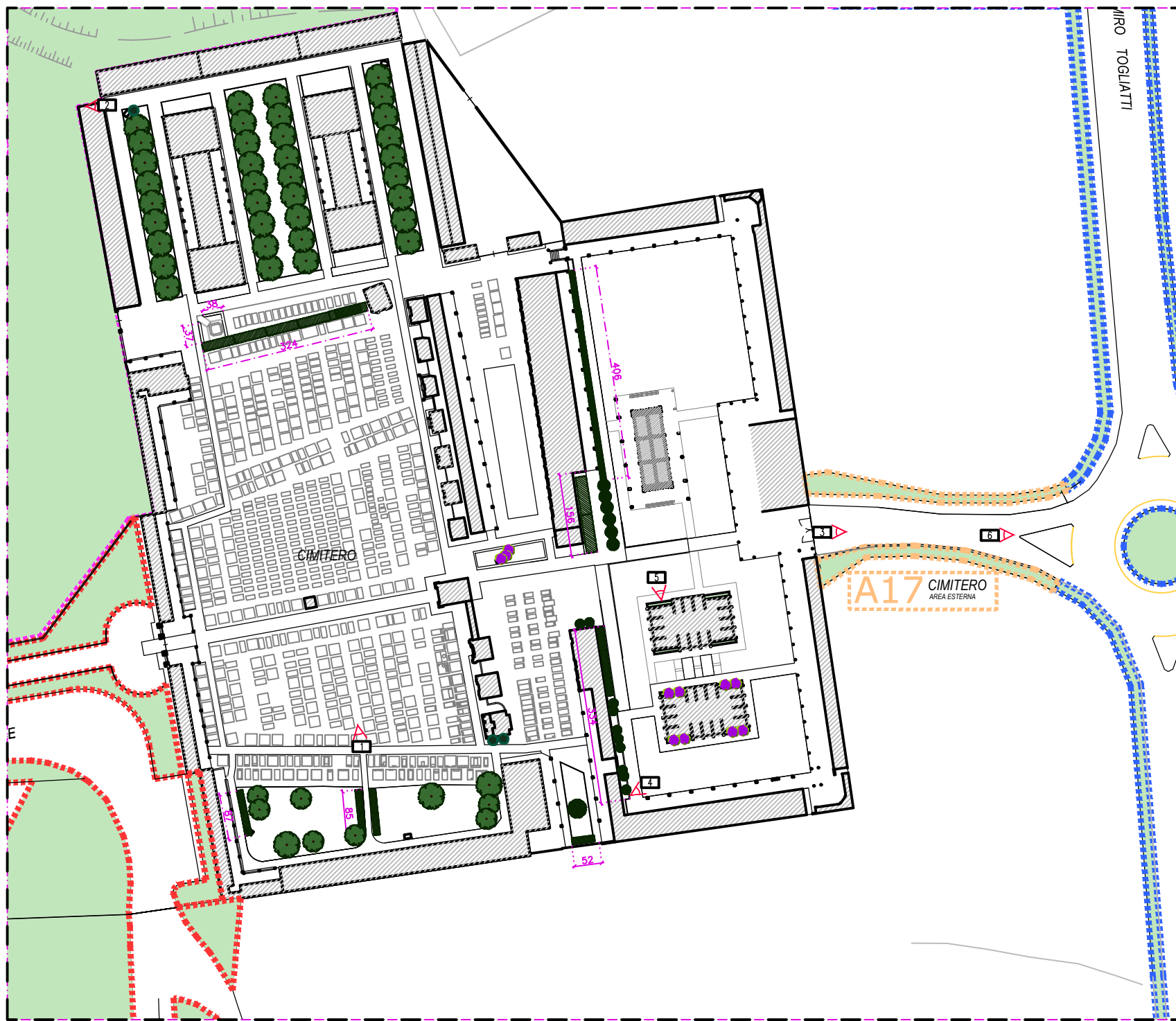
A16	AREA TOTALE= mq. 4.288,00
	cigli strada
	cespugli esistenti
	cespugli fioriti su rotonde

INQUADRAMENTO AREA D'INTERVENTO
 ZONA D'INTERVENTO



RILIEVO FOTOGRAFICO

A16 - VIA TOGLIATTI / S.P.n.50
 SCALA 1:2000



SCALA 1:10000

INQUADRAMENTO AREA D'INTERVENTO
 ZONA D'INTERVENTO

**LACCHIARELLA
VIA MILITE IGNOTO - CIMITERO**

A17	AREA TOTALE = mq. 220,00
	area a prato
	n. 43 piante
	cespugli esistenti
	n. 9 fioriere

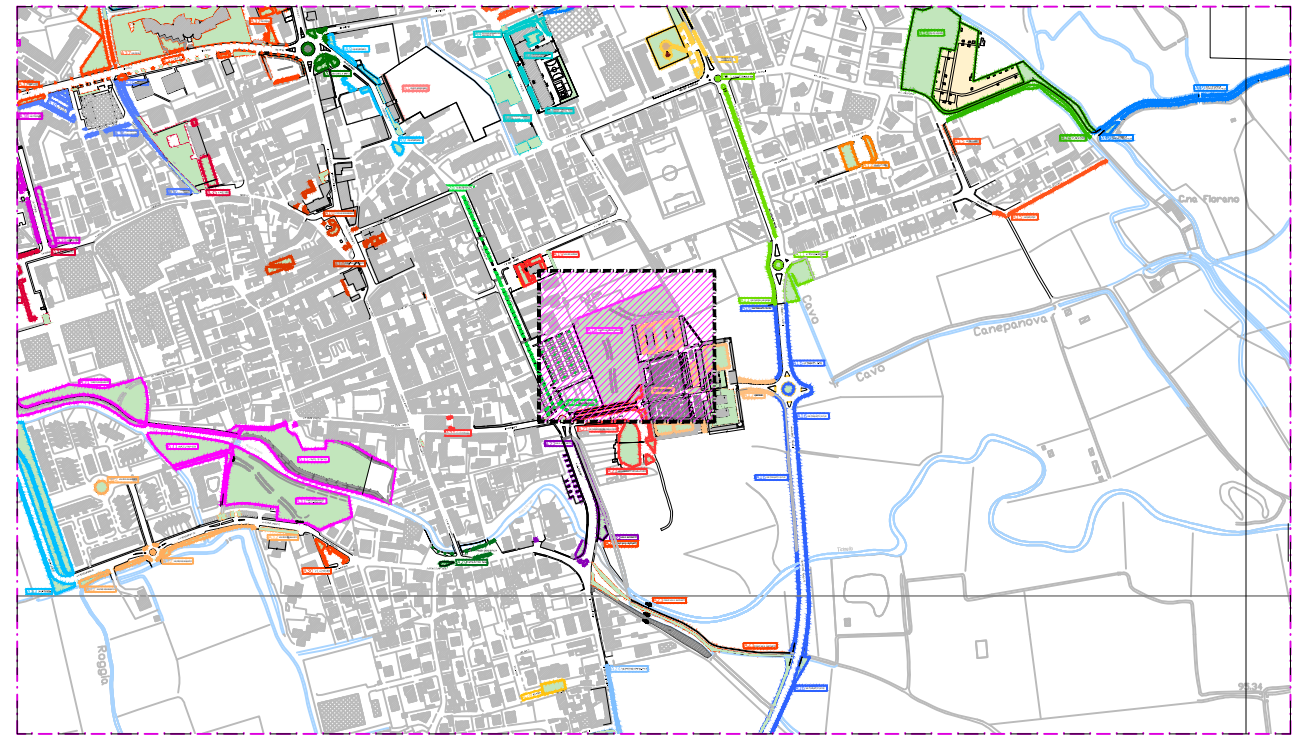
A17 - CIMITERO VIA MILITE IGNOTO
SCALA 1:1000



RILIEVO FOTOGRAFICO



A18 - PARCO VIA MILITE IGNOTO
SCALA 1:1000



SCALA 1:10000

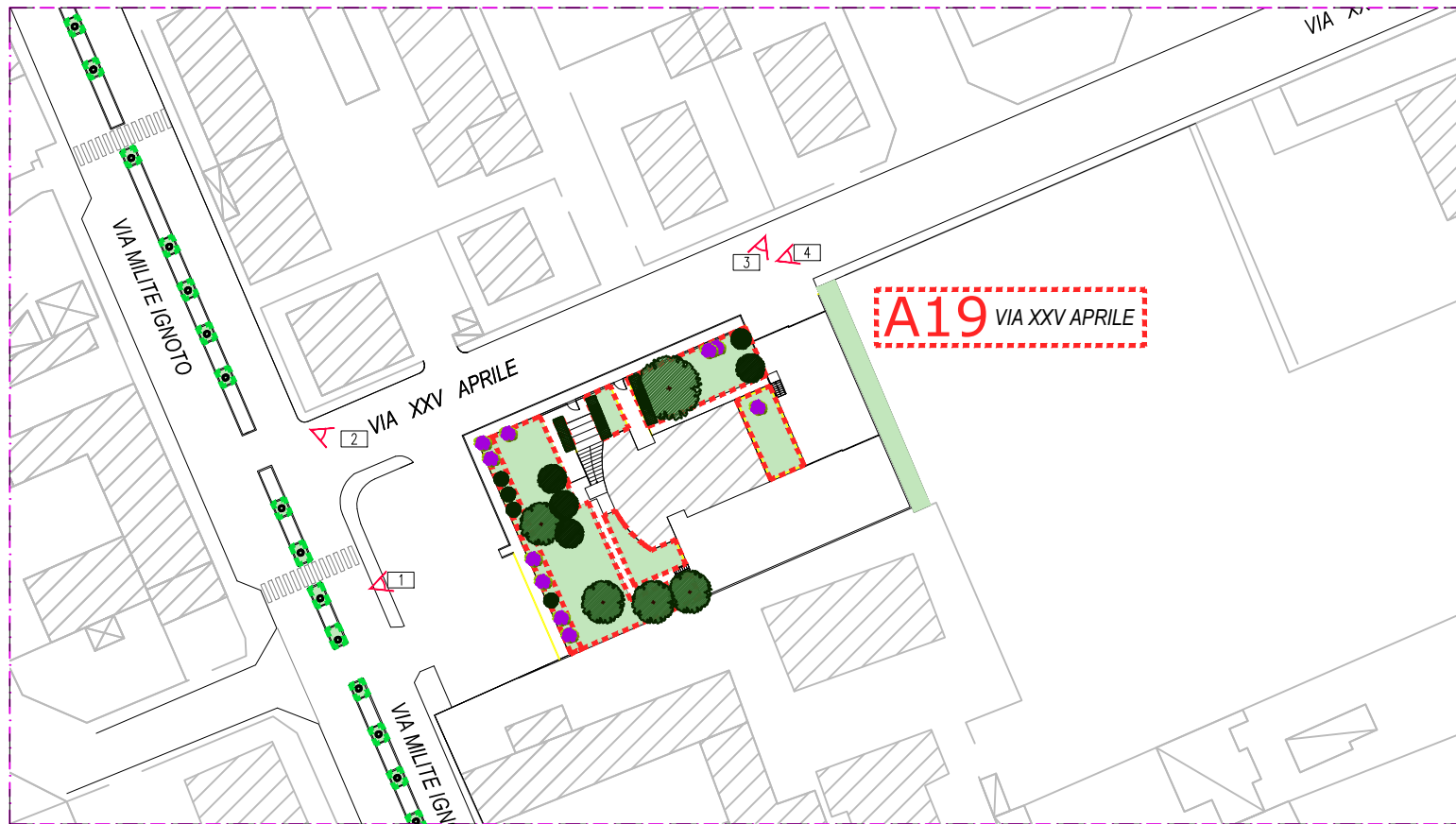
- INQUADRAMENTO AREA D'INTERVENTO
- ZONA D'INTERVENTO

LACCHIARELLA
VIA MILITE IGNOTO - PARCO

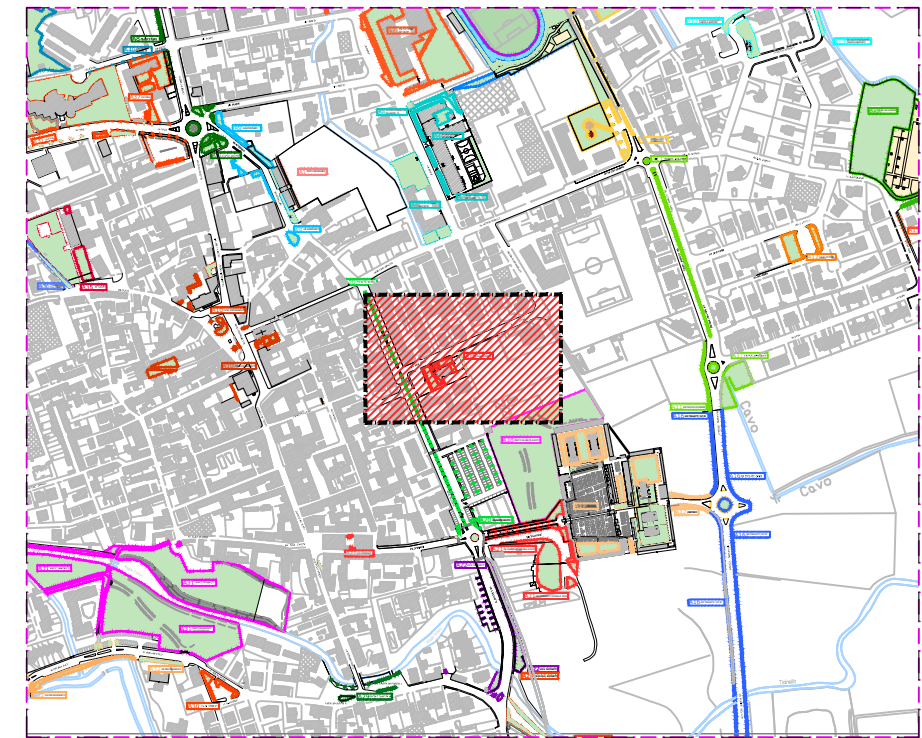
A18	AREA TOTALE= mq. 9.270,00
	area a prato
	n. piante
	cespugli esistenti





RILIEVO FOTOGRAFICO



A19 - VIA XXV APRILE
 SCALA 1:1000



SCALA 1:10000






 INQUADRAMENTO AREA D'INTERVENTO
 ZONA D'INTERVENTO

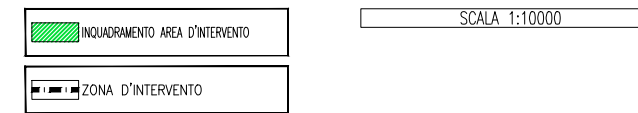
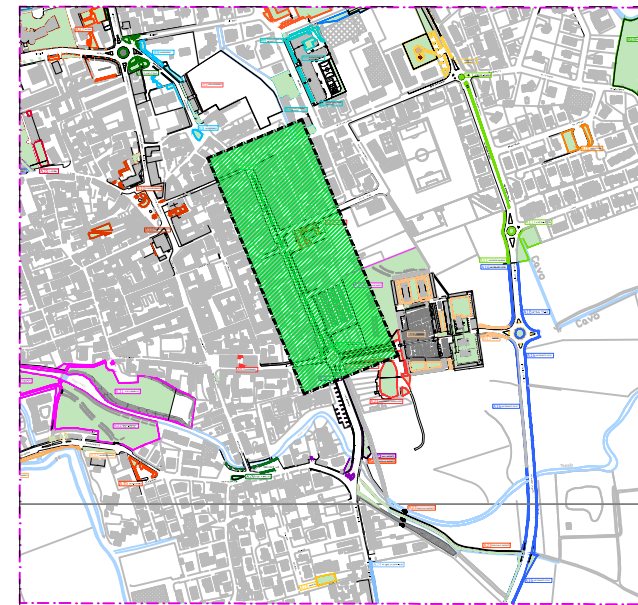
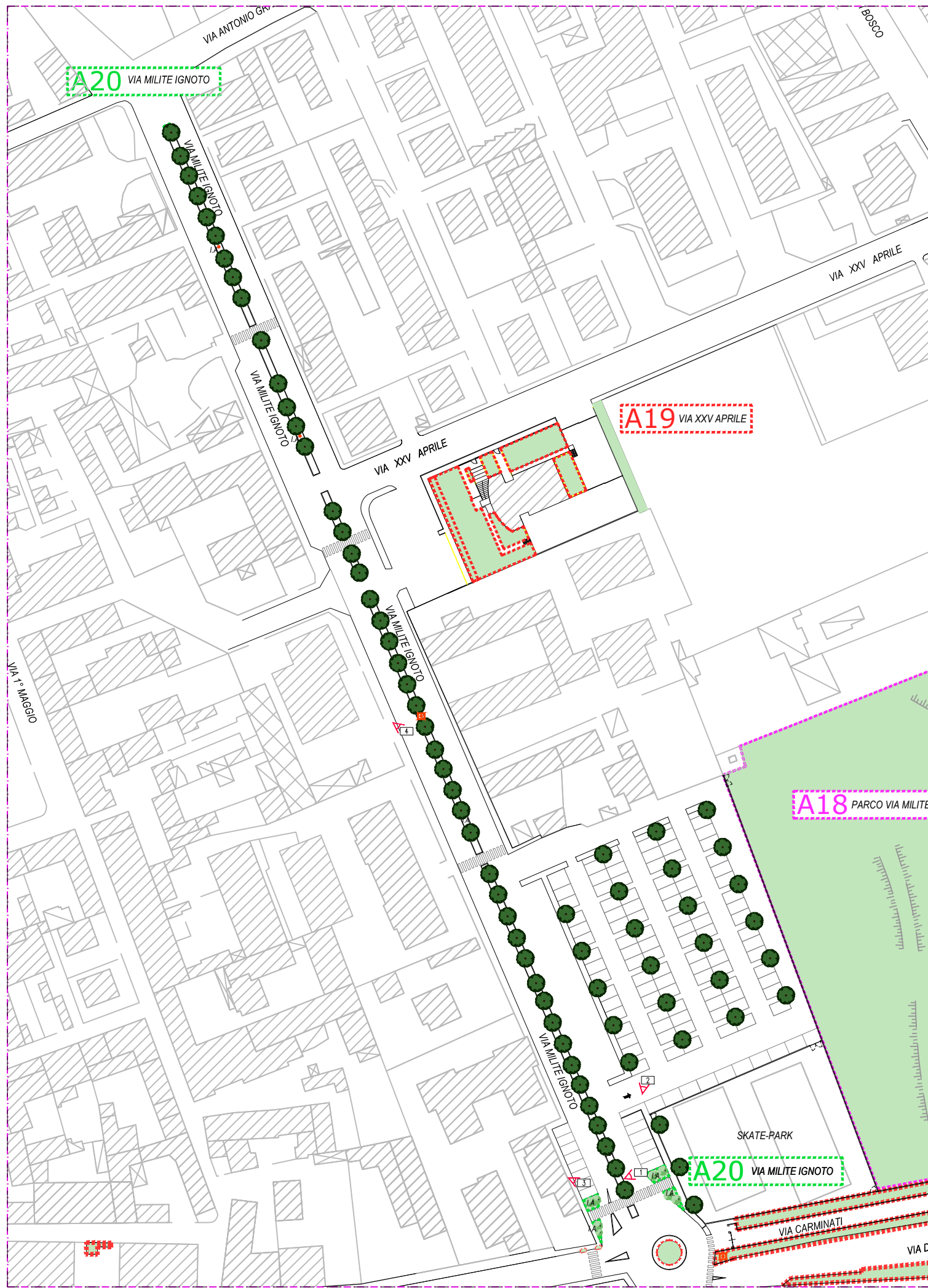


RILIEVO FOTOGRAFICO

**LACCHIARELLA
 VIA XXV APRILE**


A19 AREA TOTALE= mq. 583,00

-  area a prato
-  n. 6 piante
-  cespugli esistenti
-  cespugli fioriti su aiuole mq.45.00
-  siepe esistente ml. 18,50



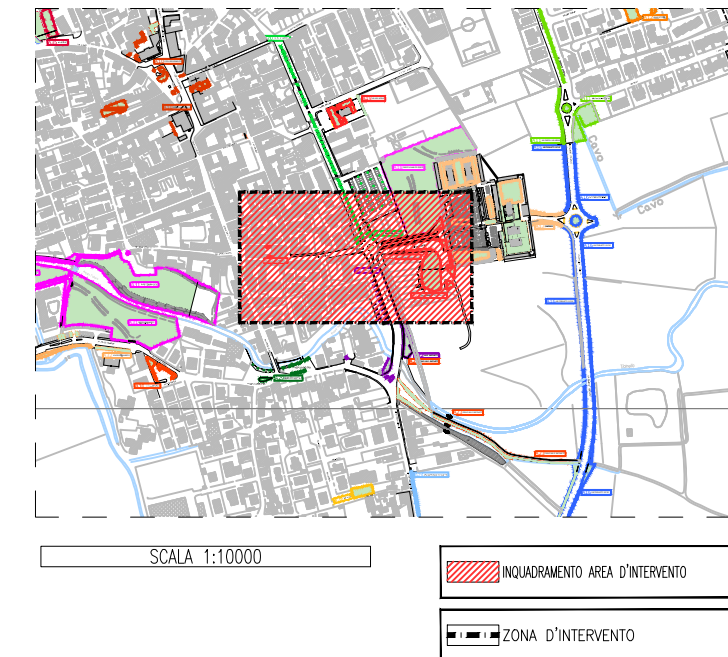
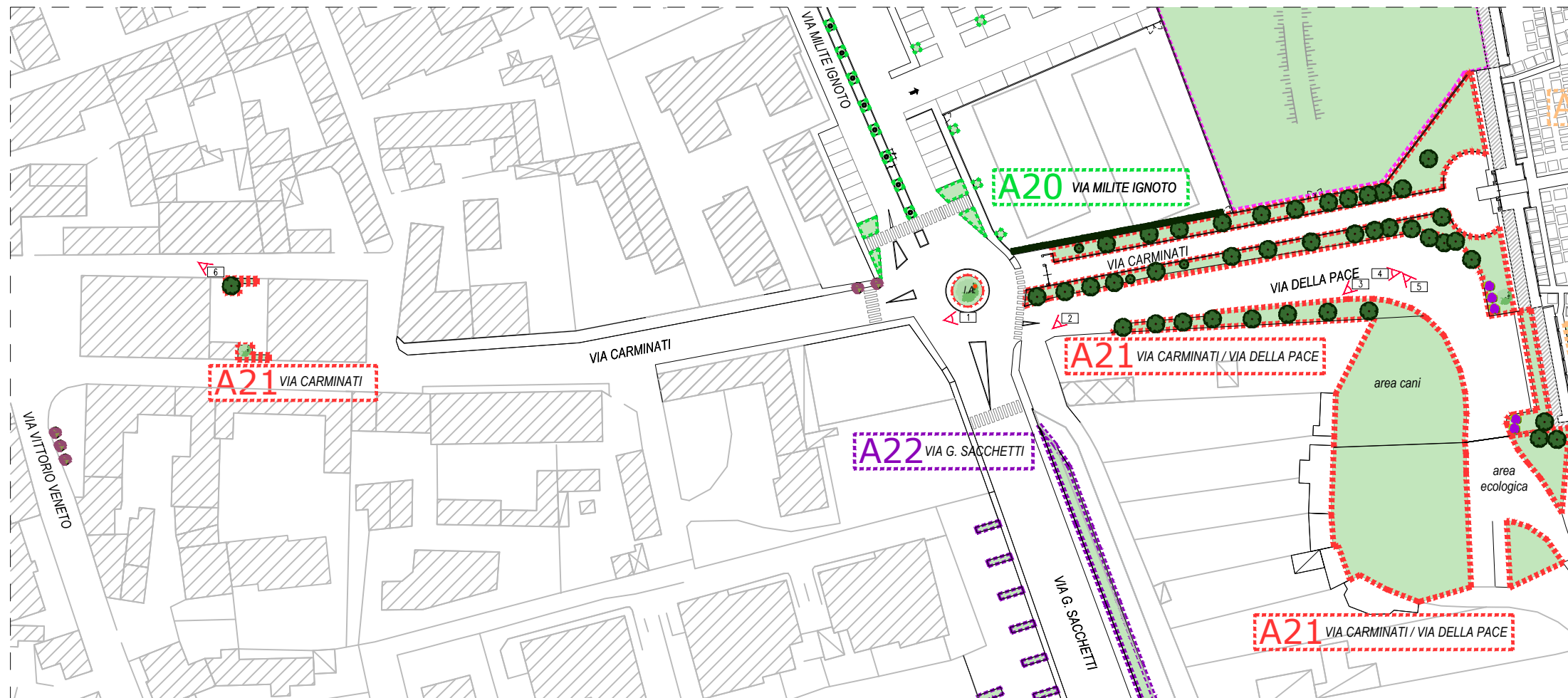
LACCHIARELLA
VIA MILITE IGNOTO

- A20 AREA TOTALE= mq. 540,00
- area a prato
- n. 72 piante
- Aiuole Spirea e spartitraffico mq. 78,00
- I.A. Irrigazione Automatica
- Posizione pozzetti programmatori a batteria Bluetooth




RILIEVO FOTOGRAFICO

A20 - VIA MILITE IGNOTO
SCALA 1:1000









A21 - VIA CARMINATI / VIA DELLA PACE
SCALA 1:1000

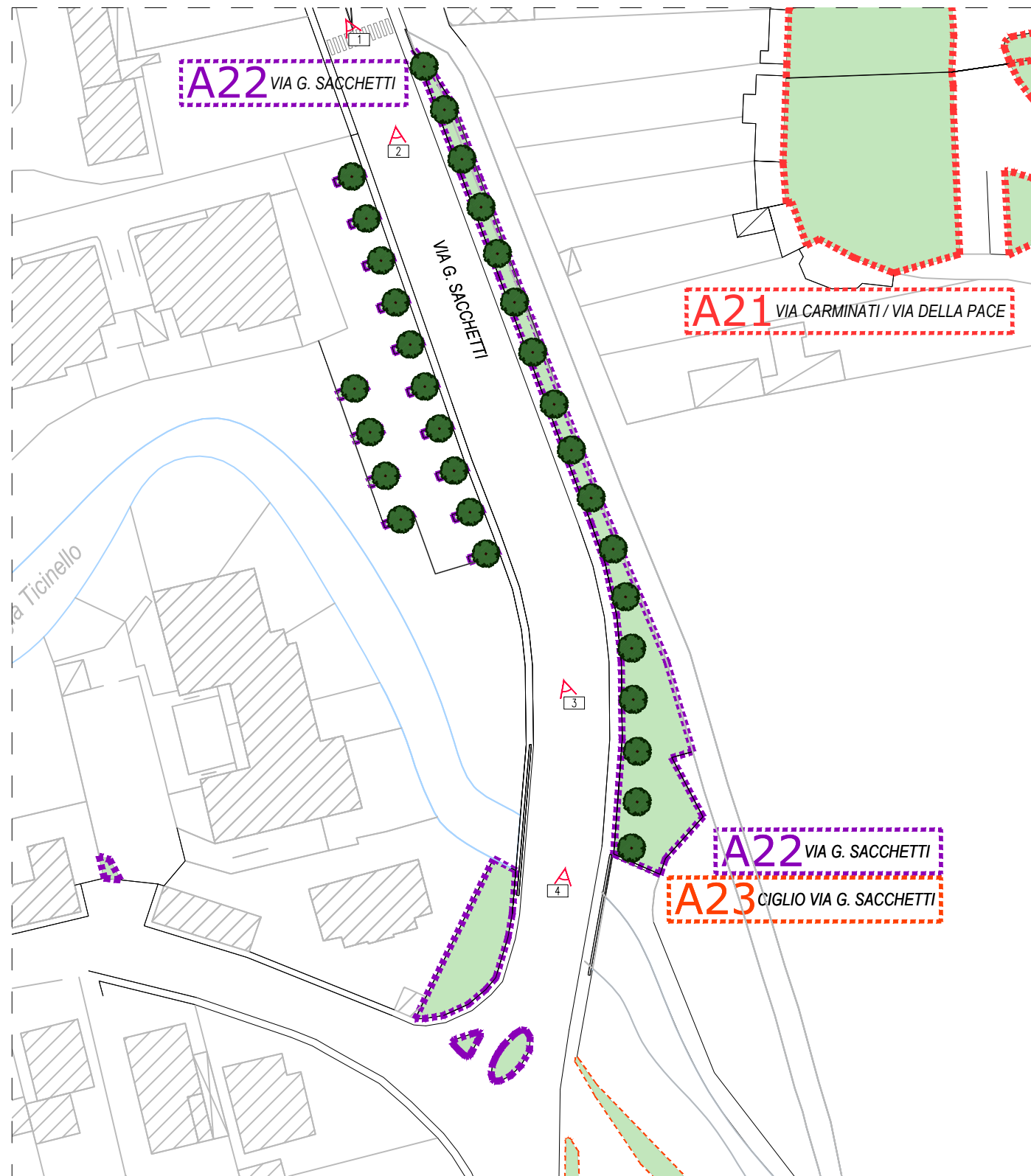


RILIEVO FOTOGRAFICO

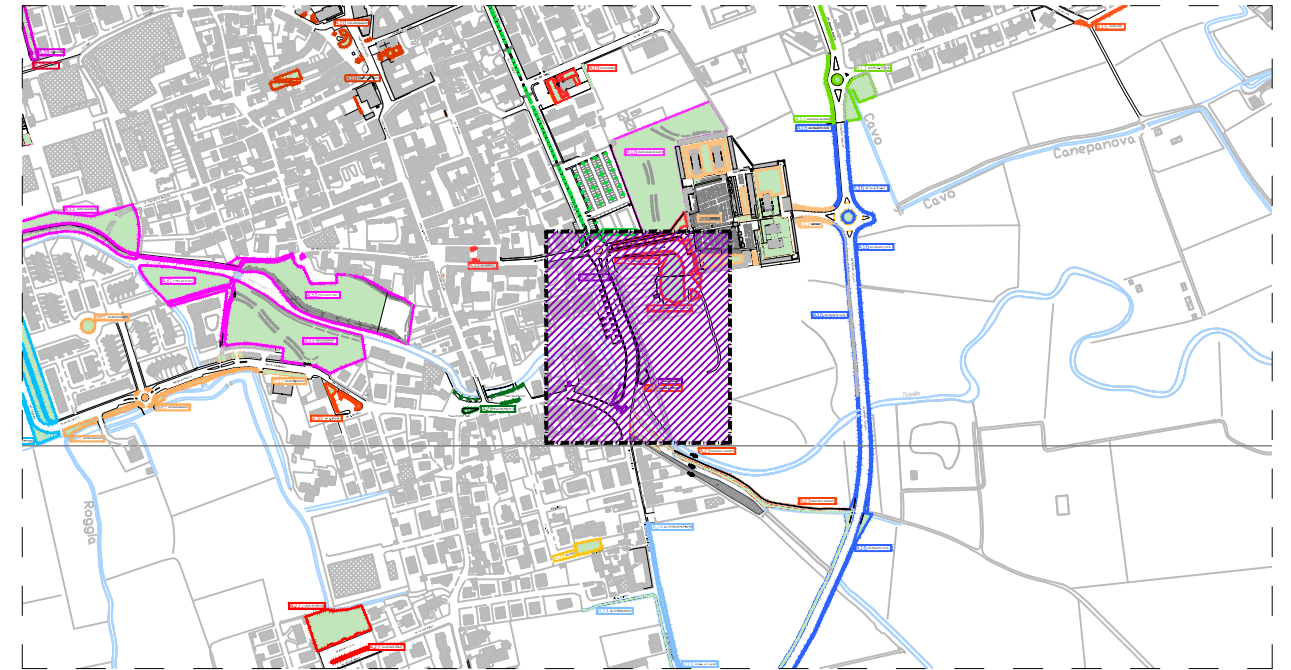
LACCHIARELLA VIA CARMINATI - VIA DELLA PACE

A21 AREA TOTALE= mq. 2230,00

-  area a prato
-  n. 51 piante
-  n. 5 Lagestroemie
-  Aiola Lonicera mq. 26
-  cespugli fioriti
-  ml. 43,60 siepe h. mt. 2.0
- I.A.** Irrigazione Automatica - ● Programmatori a batteria BlueTooth



A22 - VIA G. SACCHETTI
 SCALA 1:1000



SCALA 1:10000

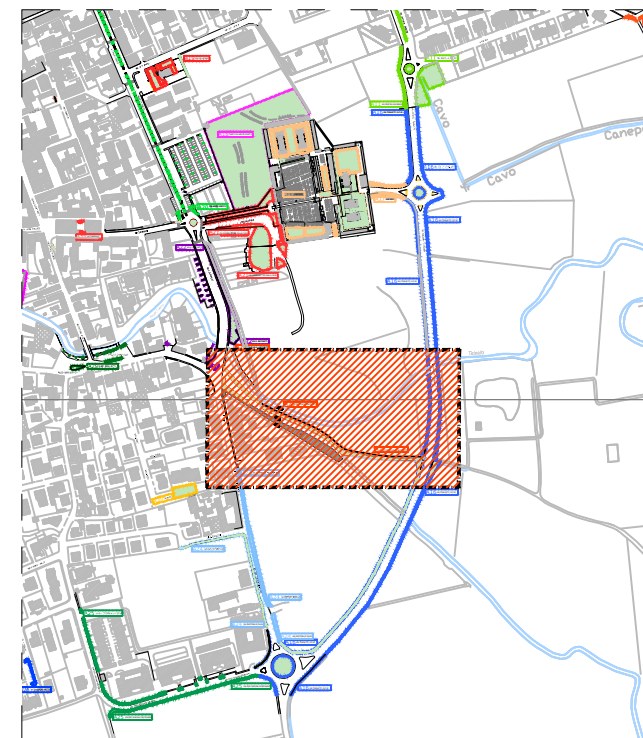
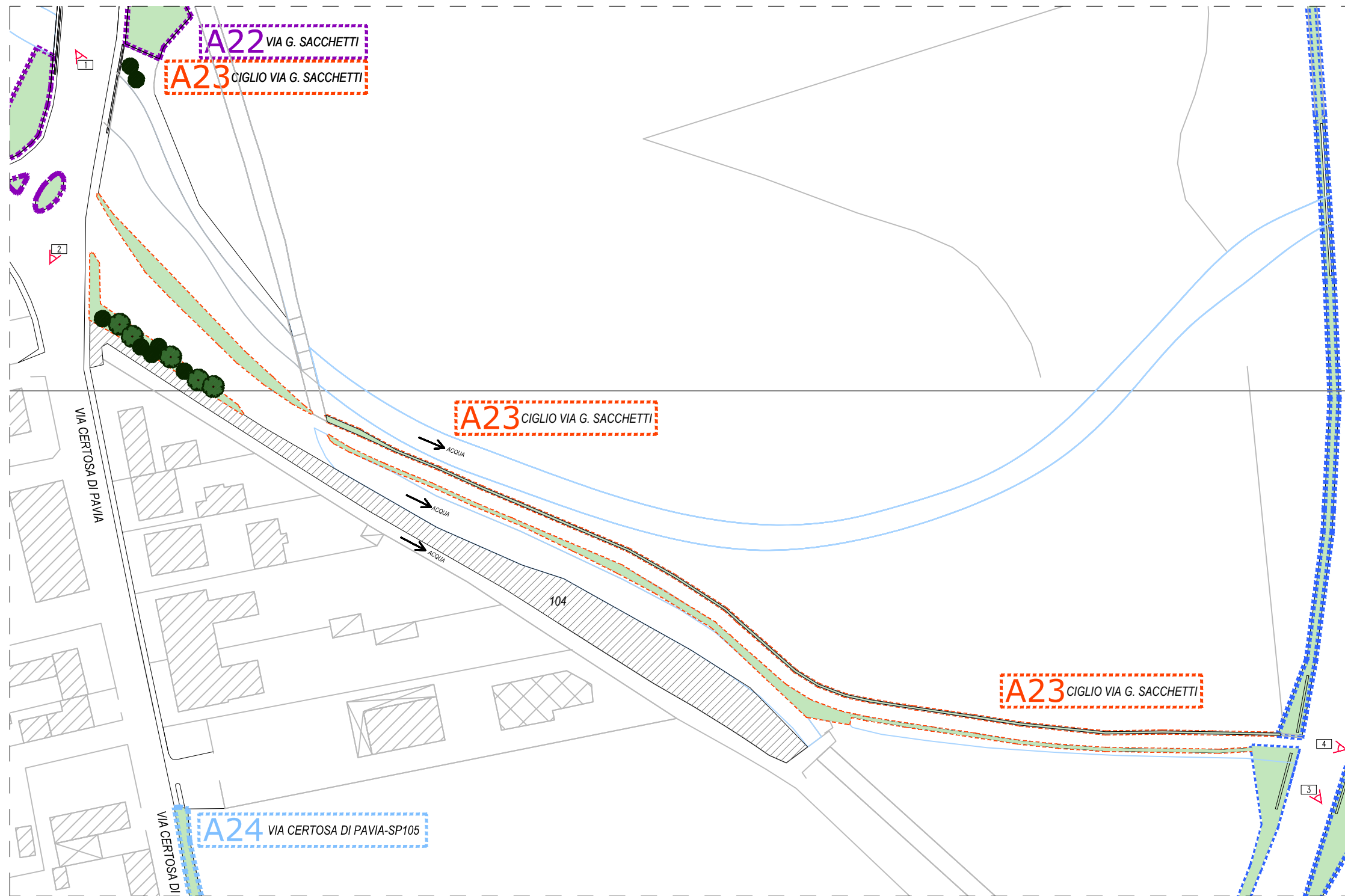
INQUADRAMENTO AREA D'INTERVENTO
 ZONA D'INTERVENTO

**LACCHIARELLA
 VIA SACCHETTI**

A22	AREA TOTALE= mq. 963,00
	area a prato
	n. 31 piante
	cespugli esistenti



RILIEVO FOTOGRAFICO




SCALA 1:10000



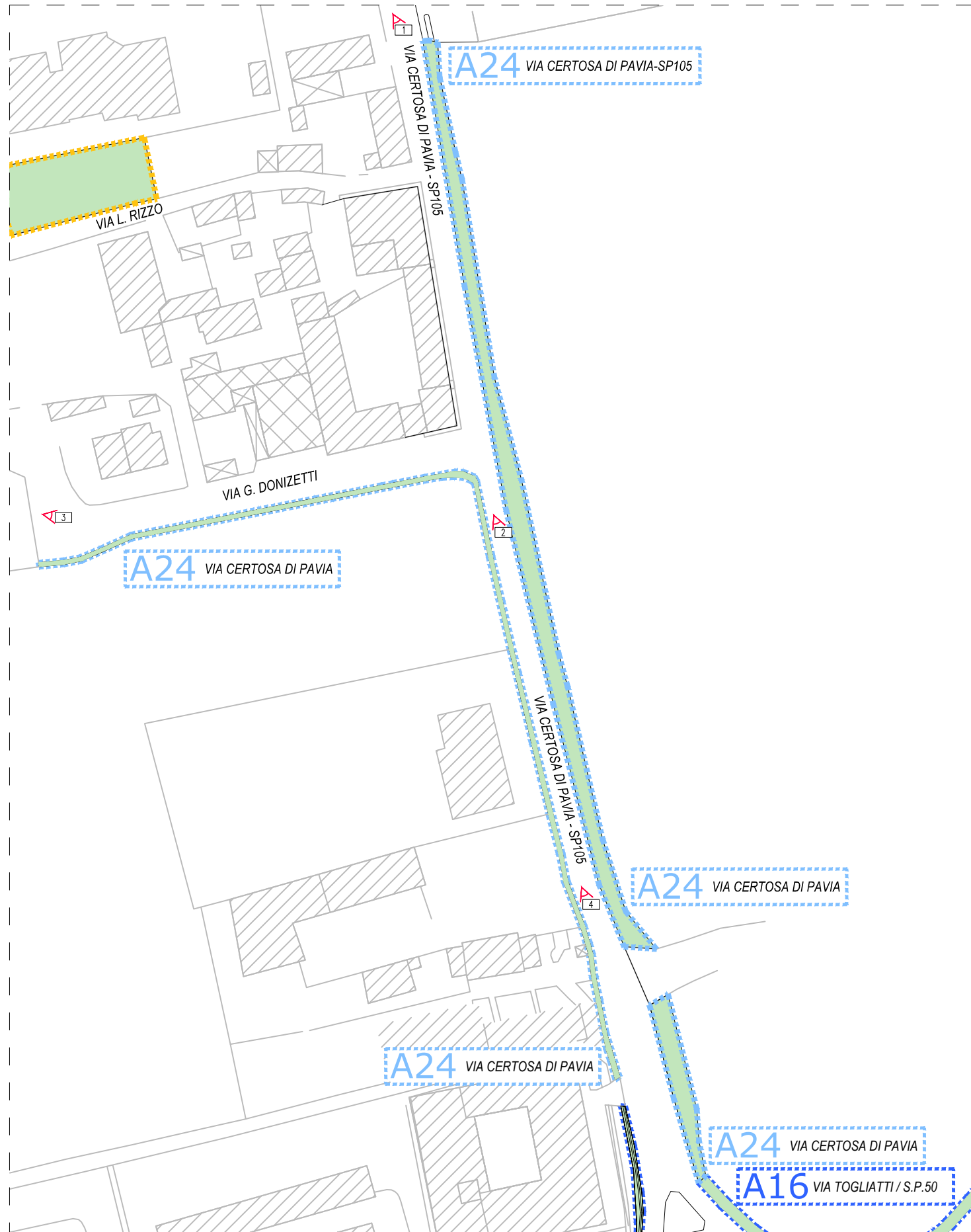
**LACCHIARELLA
CIGLIO STRADA VIA SACCHETTI**

A23	AREA TOTALE= mq. 1.568,00
	area a prato - cigli strada
	n. piante
	cespugli esistenti

A23 - CIGLIO STRADA VIA G.SACCHETTI
SCALA 1:1000

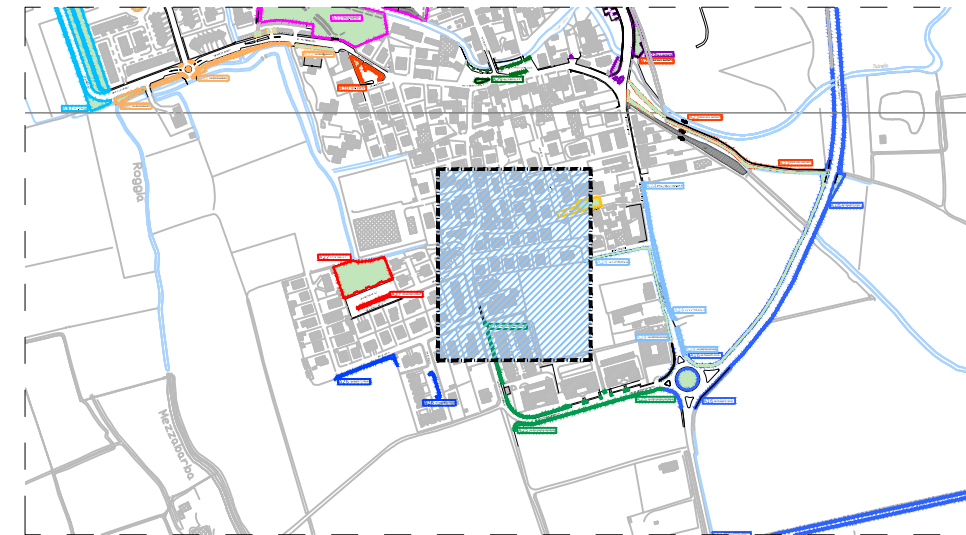


RILIEVO FOTOGRAFICO



A24 - VIA CERTOSA DI PAVIA

SCALA 1:1000



INQUADRAMENTO AREA D'INTERVENTO

ZONA D'INTERVENTO

SCALA 1:10000

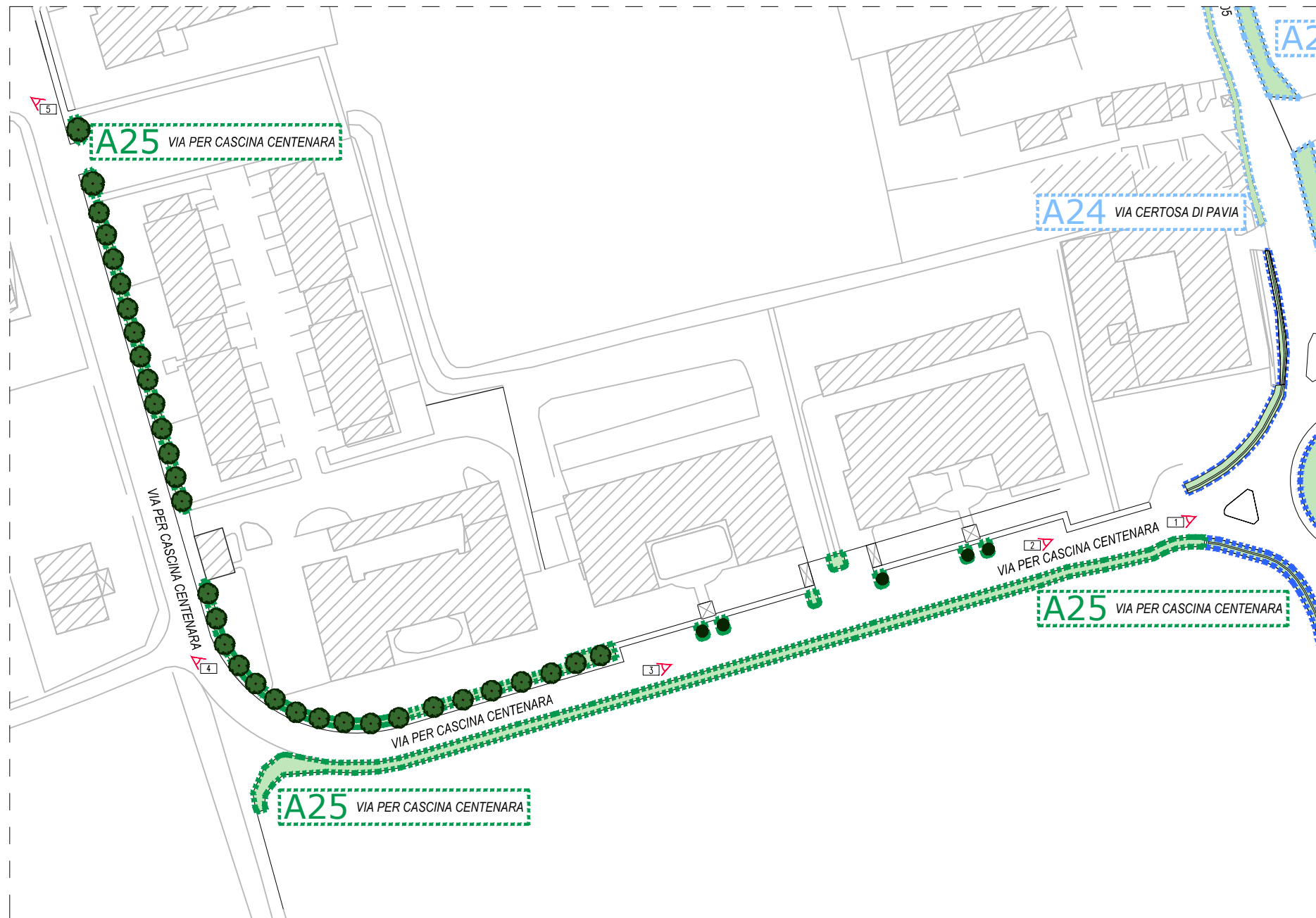
LACCHIARELLA VIA CERTOSA DI PAVIA

A24 AREA TOTALE= mq. 910.00

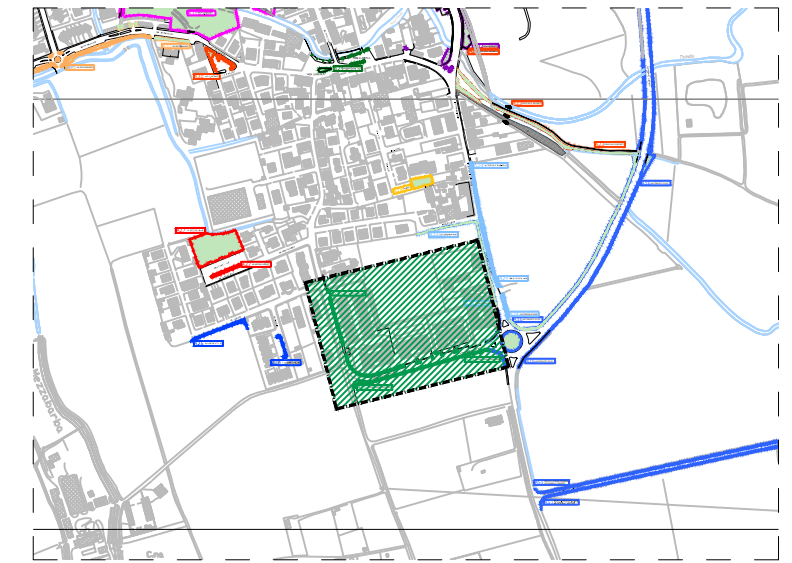
area a prato - cigli strade



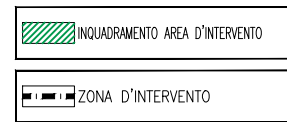
RILIEVO FOTOGRAFICO



A25 - VIA PER CASCINA CENTENARA
SCALA 1:1000




SCALA 1:10000

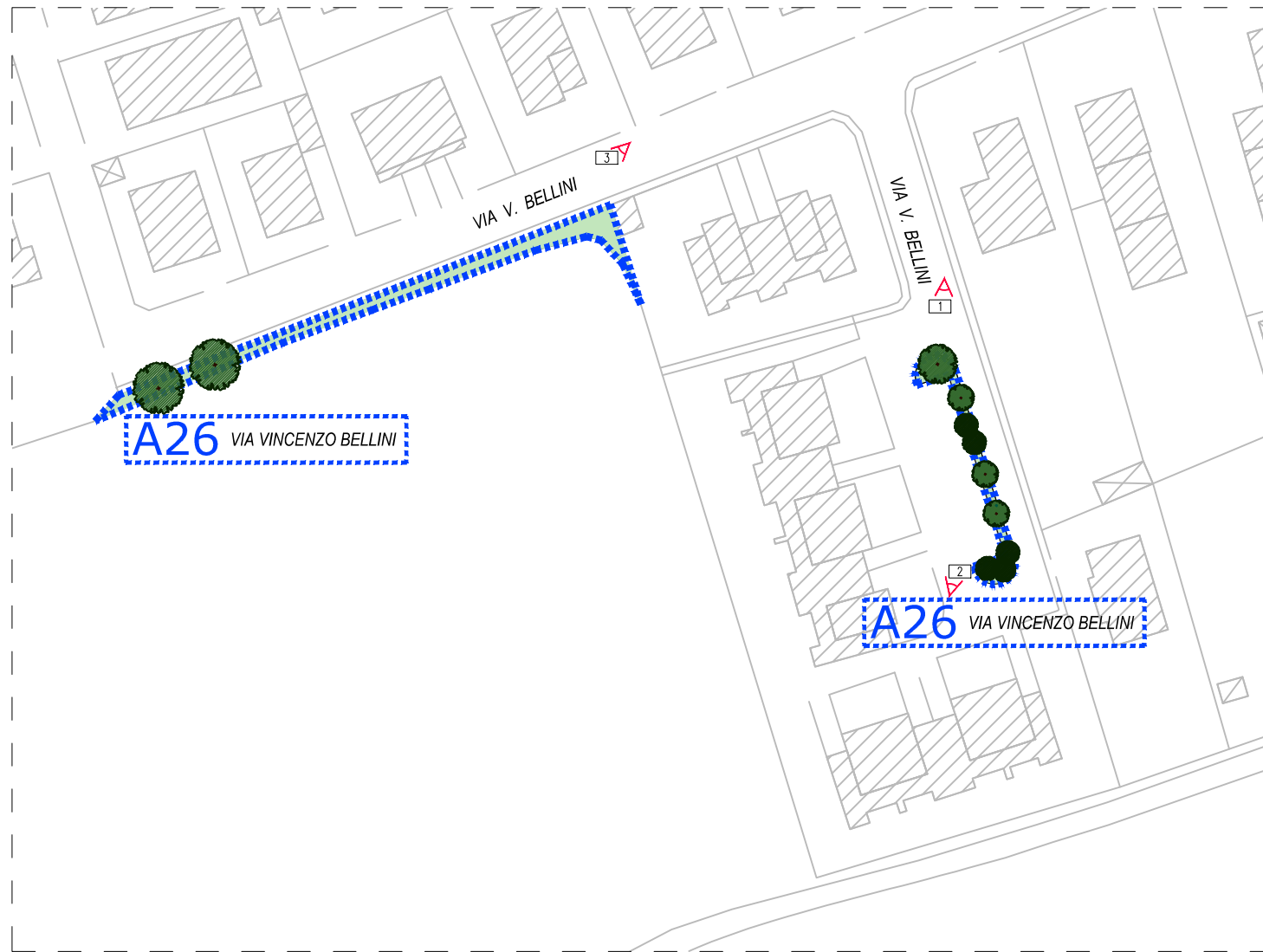


**LACCHIARELLA
VIA PER CASCINA CENTENARA**

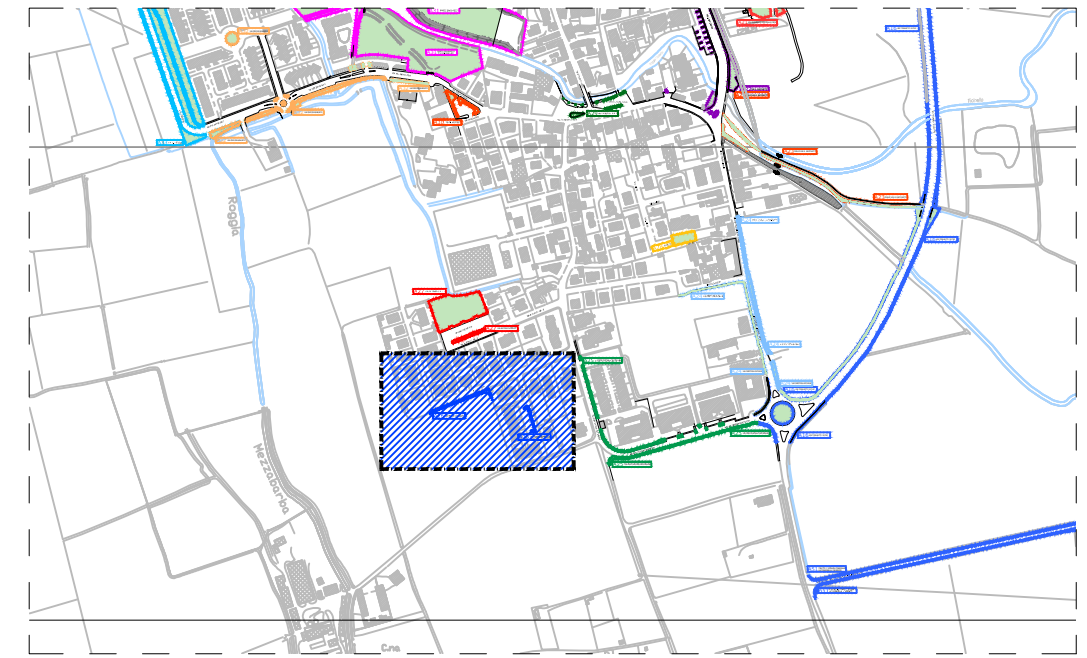
A25	AREA TOTALE= mq. 766.00
	area a prato
	n. 33 piante
	cespugli esistenti





RILIEVO FOTOGRAFICO







A26 - VIA VINCENZO BELLINI
SCALA 1:1000



SCALA 1:10000

 INQUADRAMENTO AREA D'INTERVENTO
 ZONA D'INTERVENTO

LACCHIARELLA
VIA VINCENZO BELLINI

	A26	AREA TOTALE= mq. 270.00
		area a prato
		n. 6 piante
		cespugli esistenti

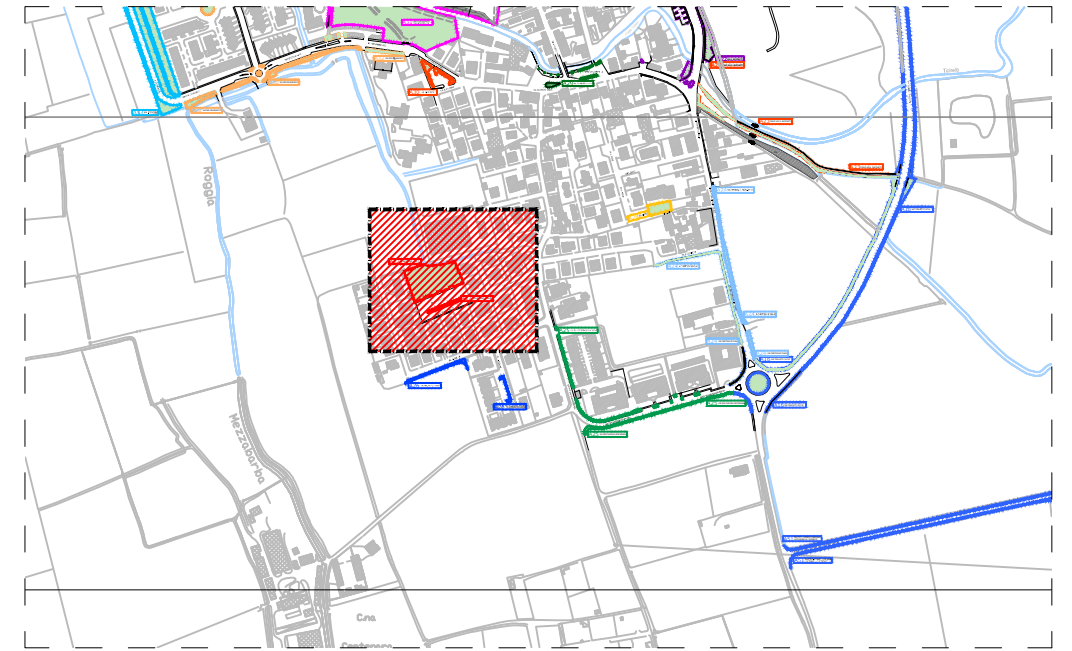


RILIEVO FOTOGRAFICO







A27 - VIA ANTONIO VIVALDI
SCALA 1:1000





SCALA 1:10000


 INQUADRAMENTO AREA D'INTERVENTO
 ZONA D'INTERVENTO

LACCHIARELLA
VIA ANTONIO VIVALDI

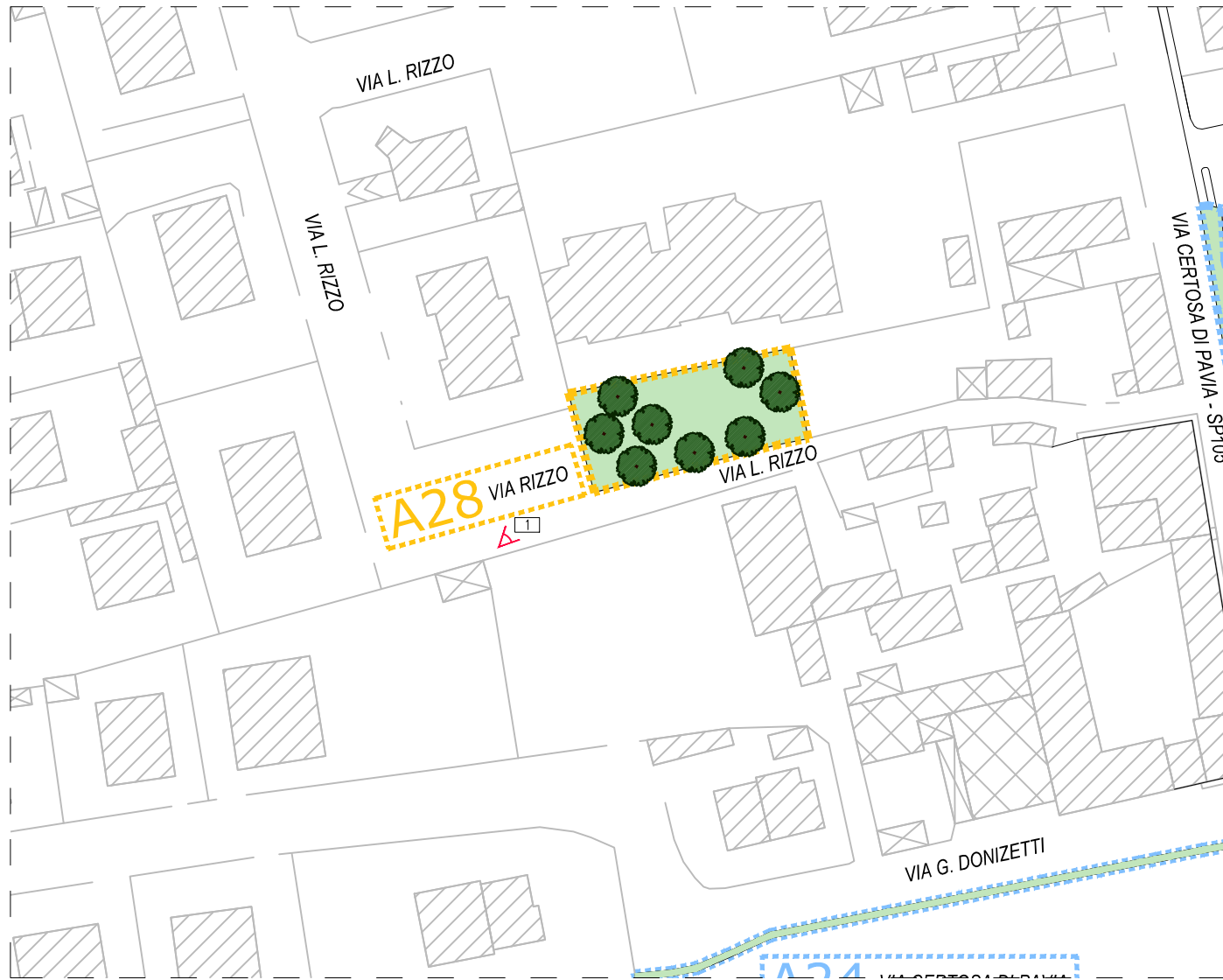
A27 AREA TOTALE= mq. 2.485,00

 area a prato

 n. 21 piante



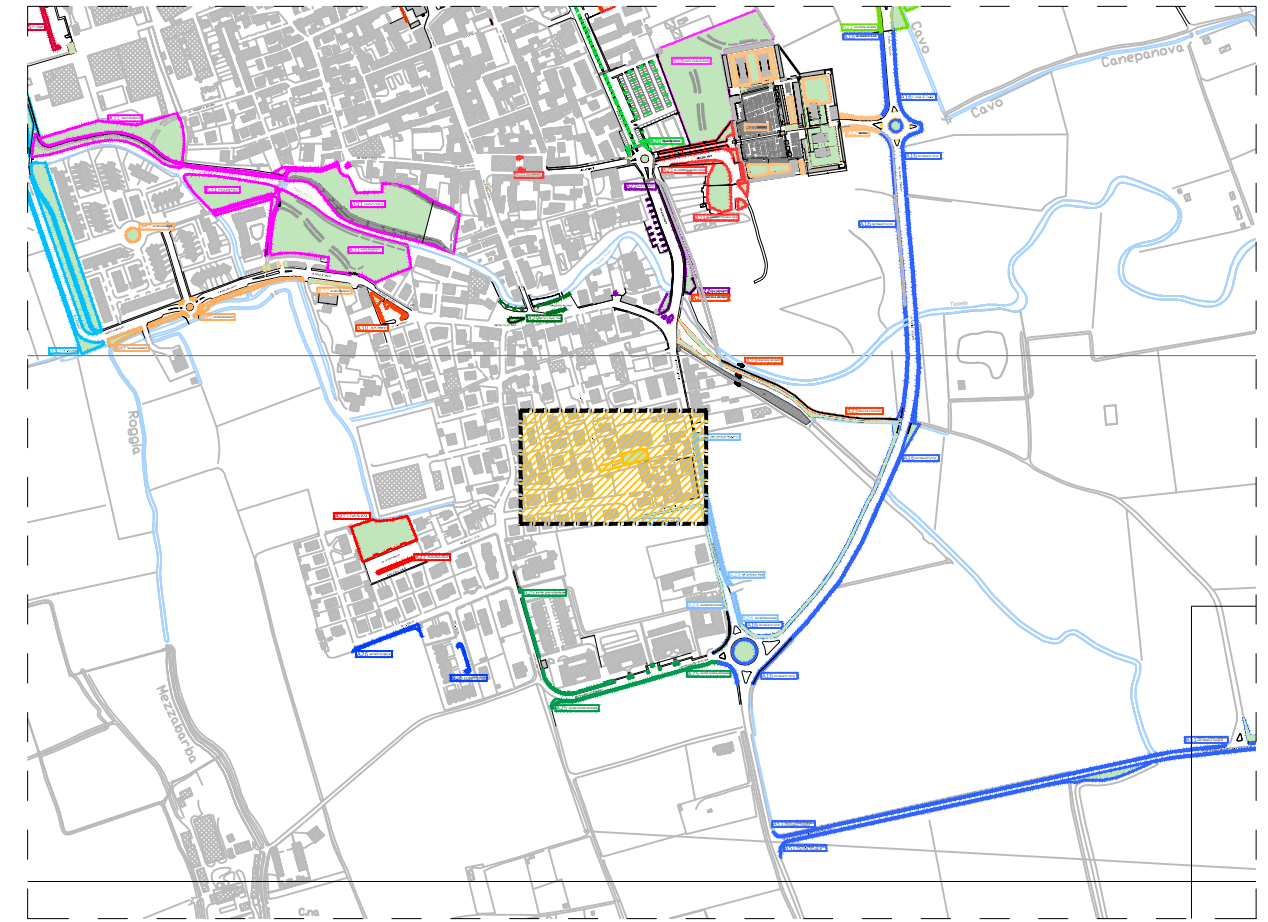
RILIEVO FOTOGRAFICO





A28 - VIA LUIGI RIZZO
 SCALA 1:1000



RILIEVO FOTOGRAFICO

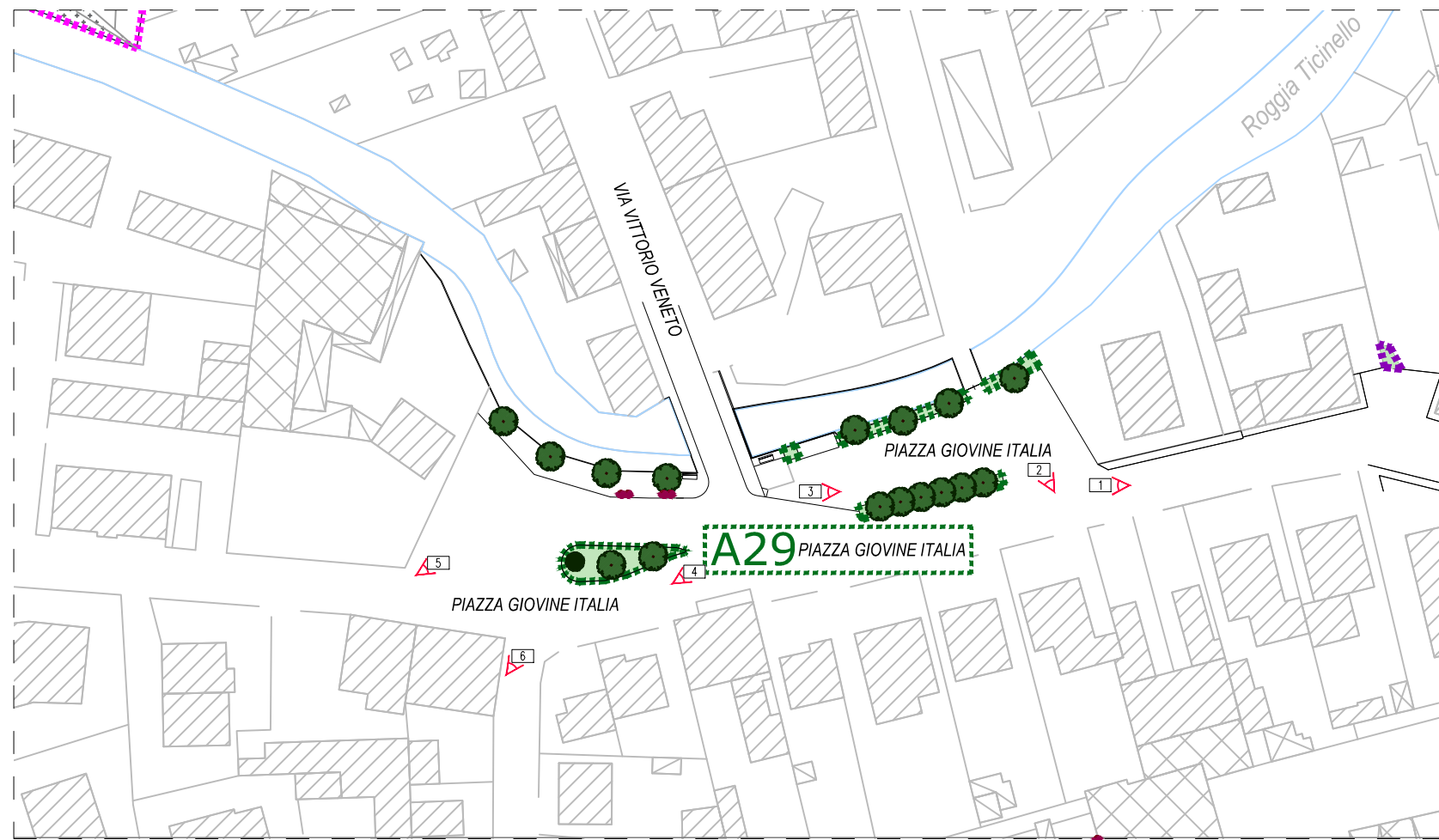


SCALA 1:10000

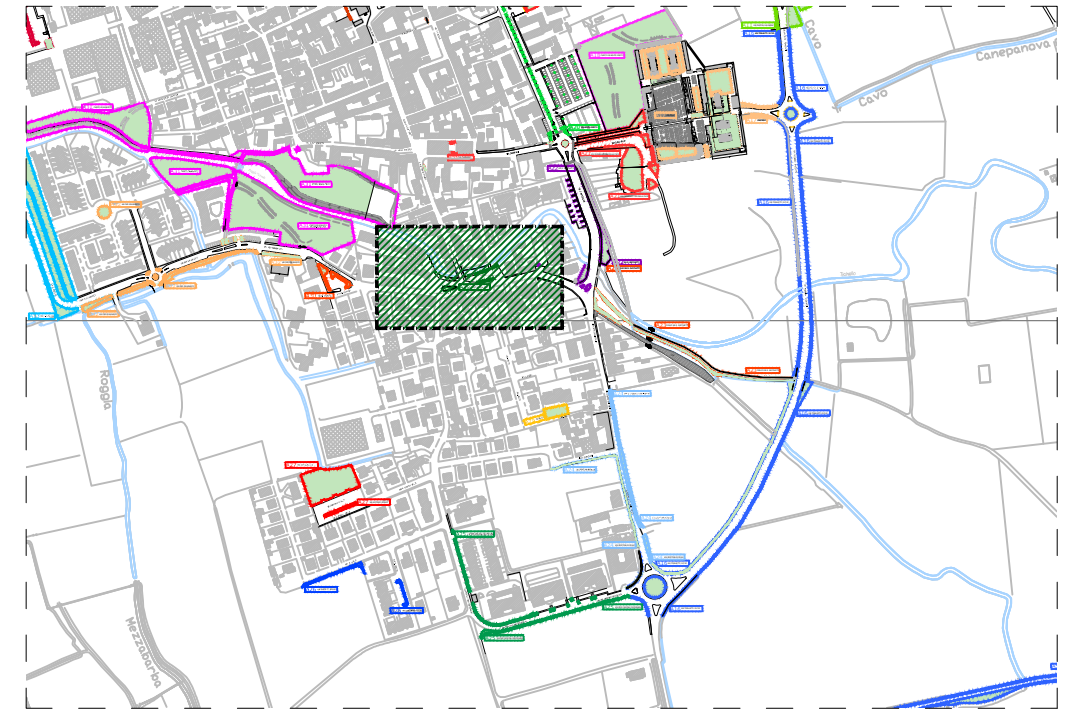
 INQUADRAMENTO AREA D'INTERVENTO
 ZONA D'INTERVENTO

LACCHIARELLA
VIA LUIGI RIZZO



 **A28** **AREA TOTALE= mq. 390,00**
 *area a prato*
 *n. 8 piante*




A29 - PIAZZA GIOVINE ITALIA
 SCALA 1:1000







SCALA 1:10000

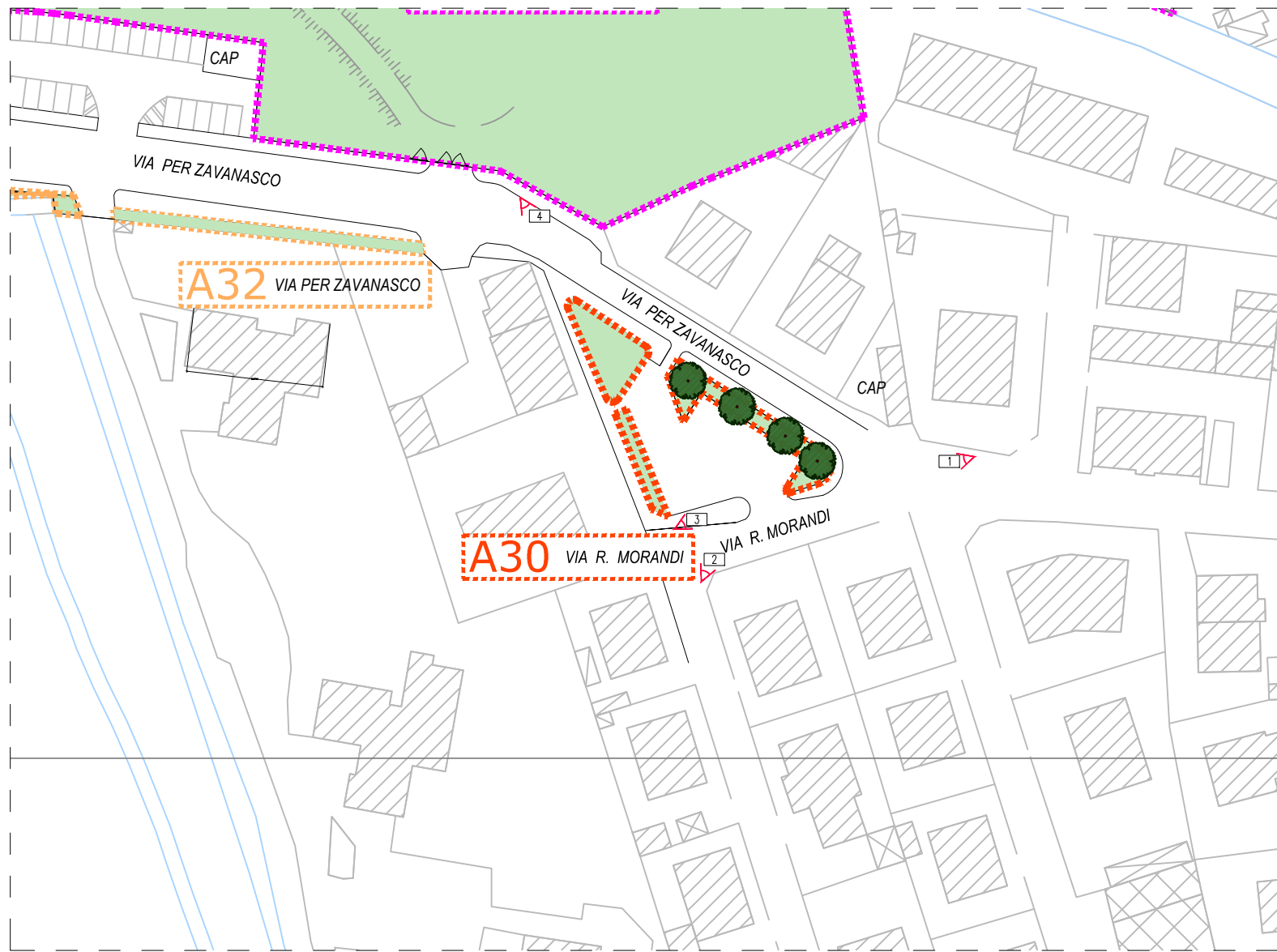
 INQUADRAMENTO AREA D'INTERVENTO
 ZONA D'INTERVENTO



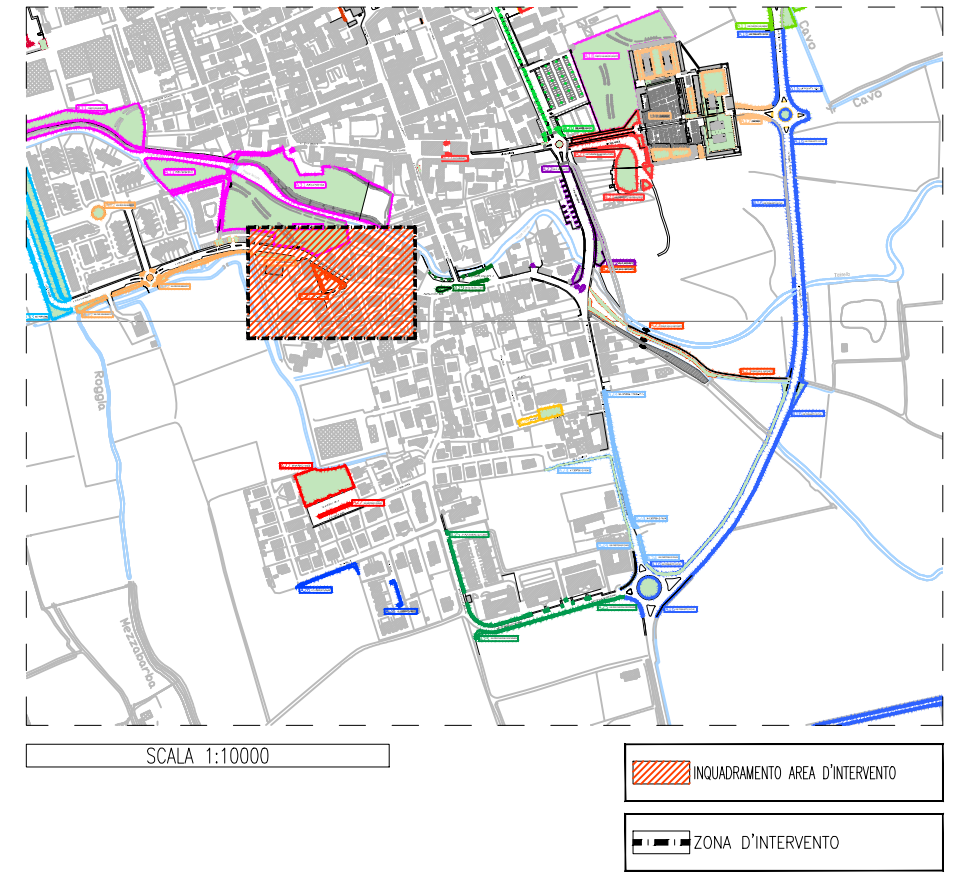
LACCHIARELLA
 PIAZZA GIOVINE ITALIA

A29	AREA TOTALE= mq. 178,00
	area a prato
	n. 16 piante
	cespugli esistenti
	n. 2 fioriere

RILIEVO FOTOGRAFICO



A30 - VIA R. MORANDI
SCALA 1:1000



**LACCHIARELLA
VIA MORANDI**

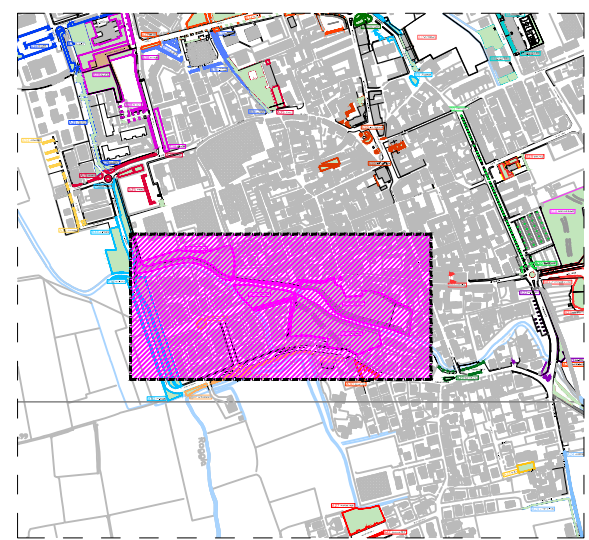
A30	AREA TOTALE= mq. 253,00
	area a prato
	n. 4 piante



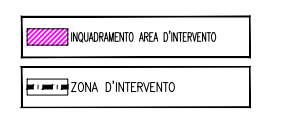
RILIEVO FOTOGRAFICO



A31 - PARCO VIA ZAVANASCO
SCALA 1:1000



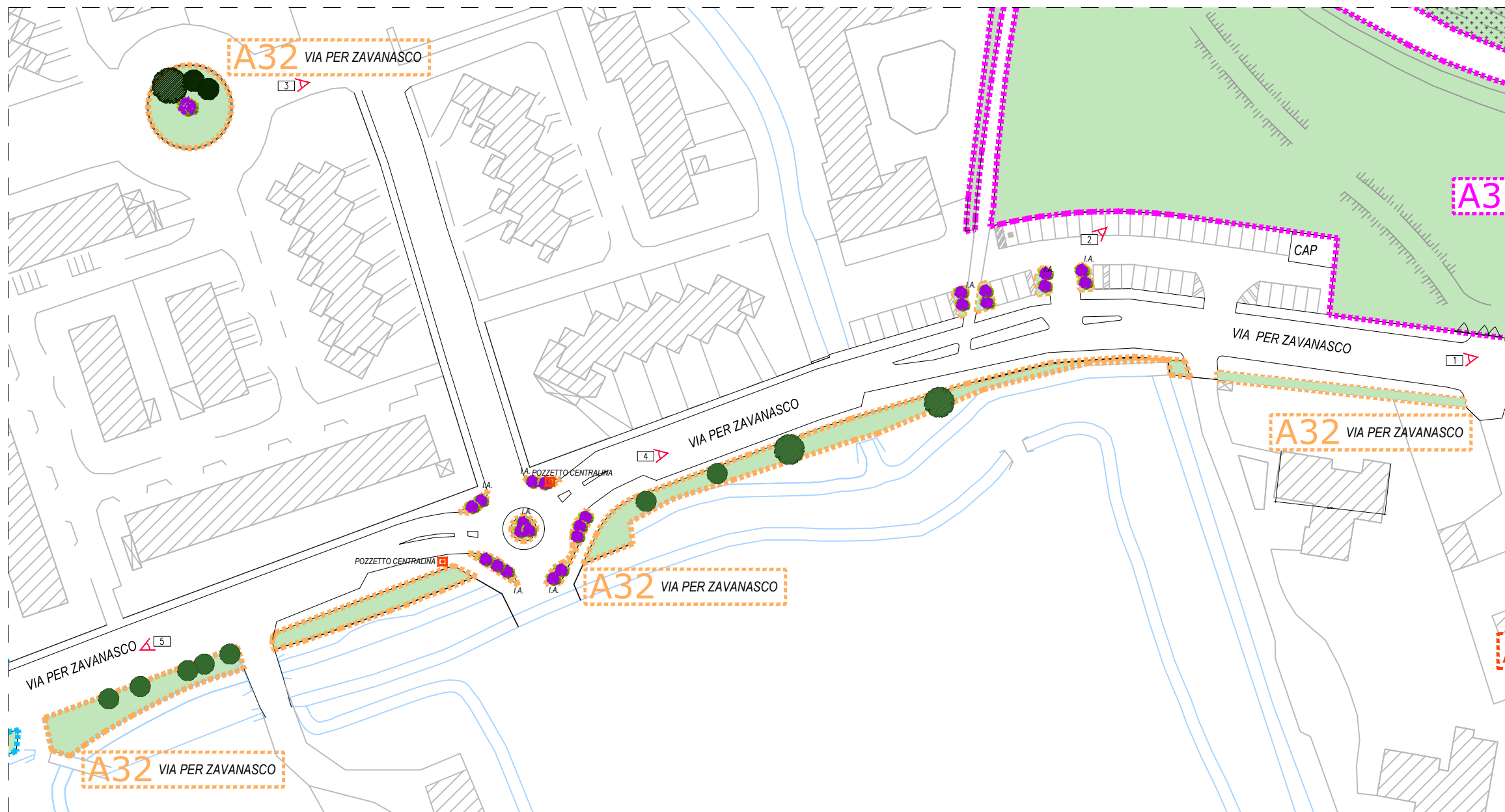
SCALA 1:10000



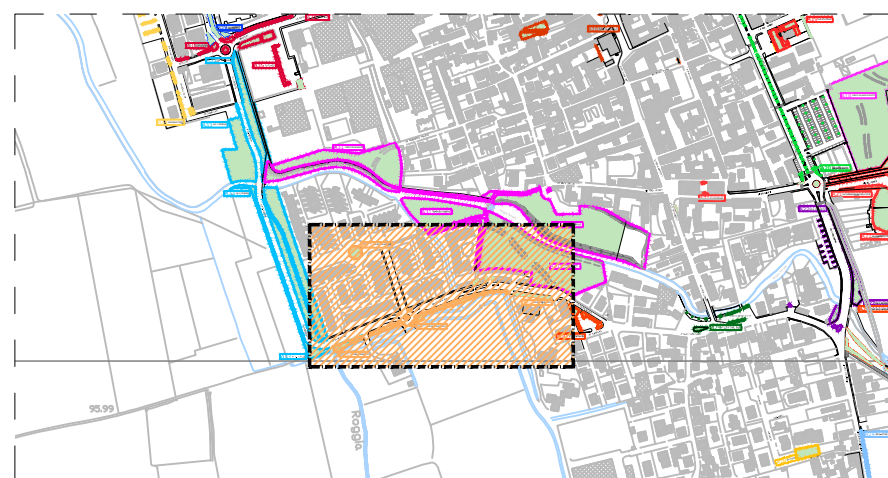
RILIEVO FOTOGRAFICO

LACCHIARELLA
PARCO ZAVANASCO

A31	AREA TOTALE= mq. 26.479,00
	area a prato
	area a prato gestita da terzi
	n. 272 piante parziali
	cespugli esistenti
	siepe esistente



A32 - VIA PER ZAVANASCO
 SCALA 1:1000



SCALA 1:10000

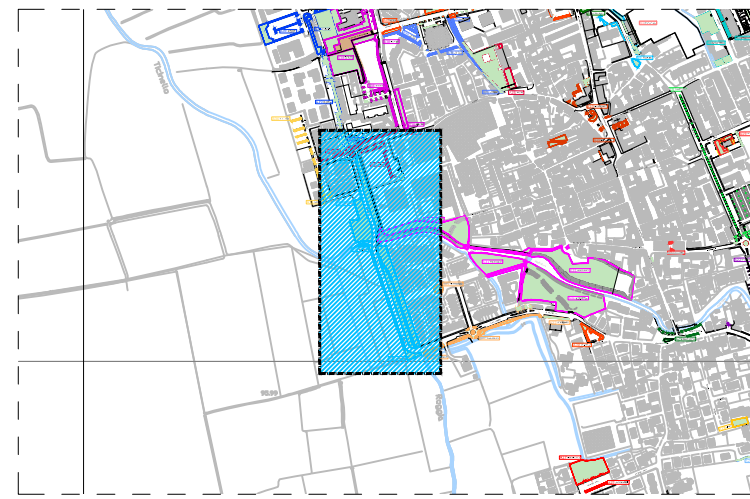
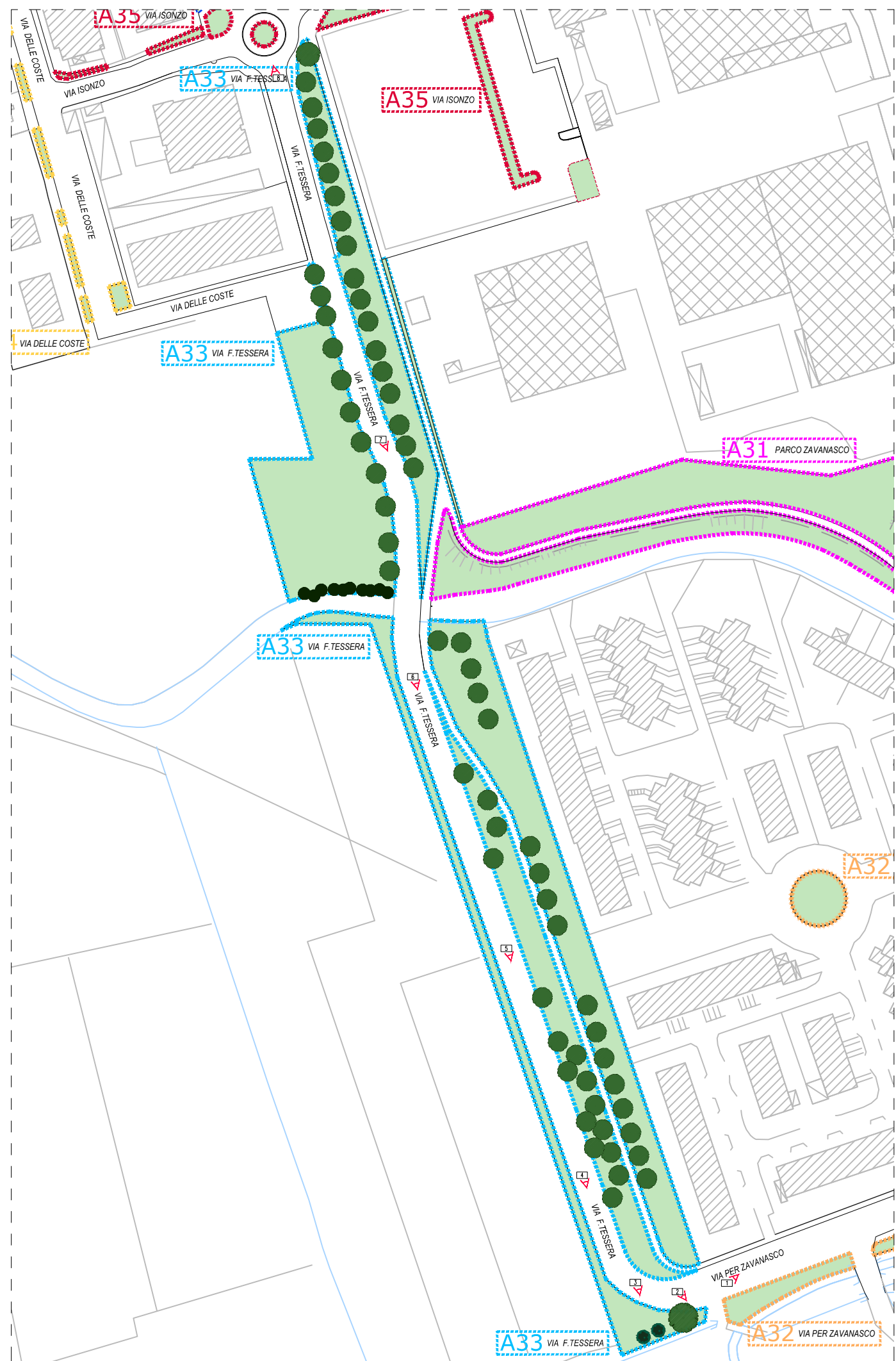
INQUADRAMENTO AREA D'INTERVENTO
 ZONA D'INTERVENTO

LACCHIARELLA VIA PER ZAVANASCO

A32	AREA TOTALE= mq. 1.641,00
	area a prato
	n. 16 piante
	cespugli esistenti
	aiuole fiorite mq. 84.50
	Posizione pozzetti programmatori a batteria Irrigazione automatica








RILIEVO FOTOGRAFICO



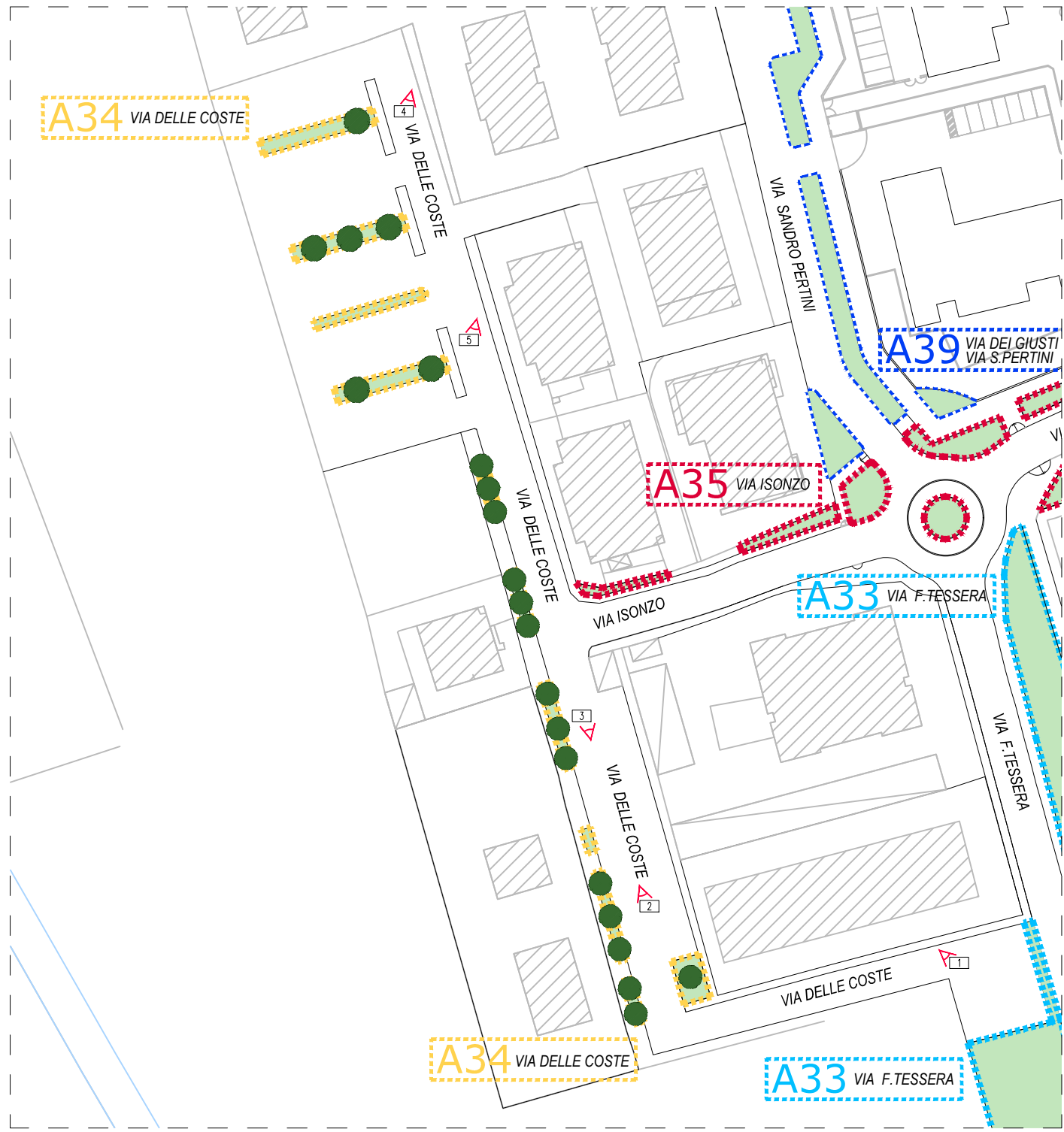
LACCHIARELLA
VIA F. TESSERA

A33	AREA TOTALE= mq. 8.955,00
	area a prato
	n. 62 piante
	cespugli esistenti

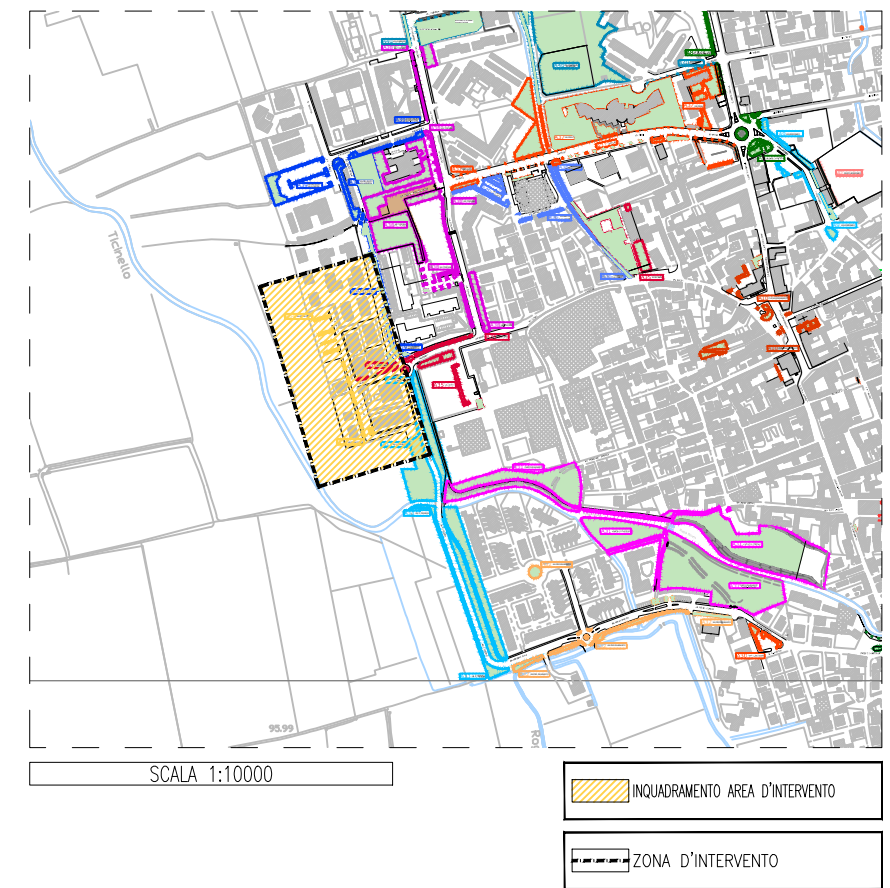


RILIEVO FOTOGRAFICO

A33 - VIA FEDERICO TESSERA
SCALA 1:1000




A34 - VIA DELLE COSTE
 SCALA 1:1000

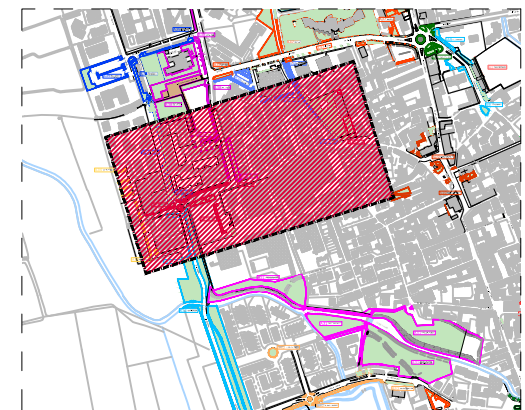
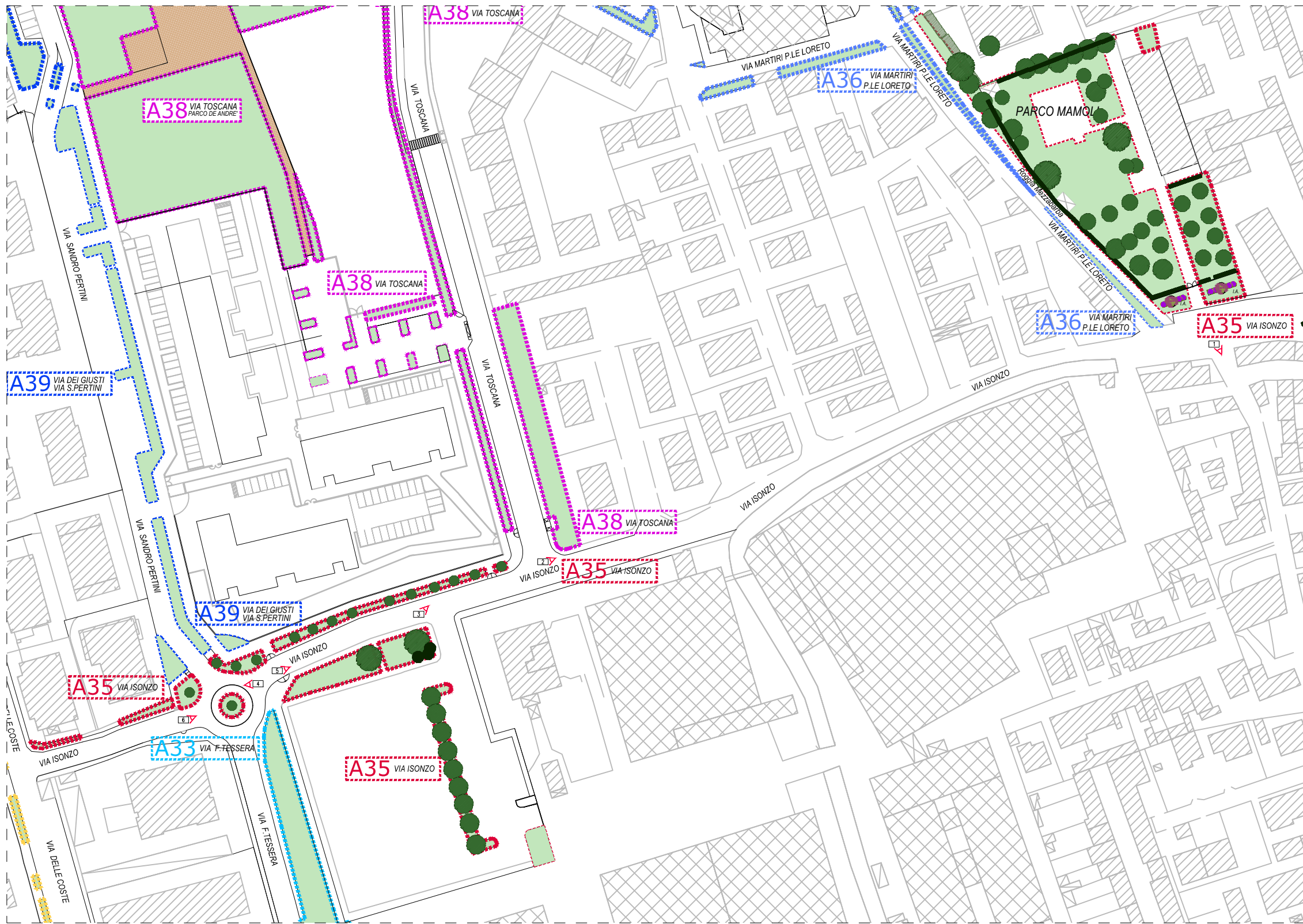


**LACCHIARELLA
 VIA DELLE COSTE**

A34	AREA TOTALE= mq. 989,00
	area a prato
	n. 19 piante



RILIEVO FOTOGRAFICO



SCALA 1:10000

INQUADRAMENTO AREA D'INTERVENTO
 ZONA D'INTERVENTO

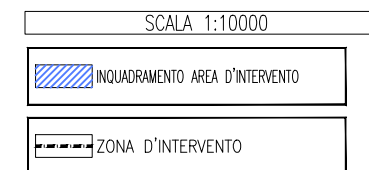
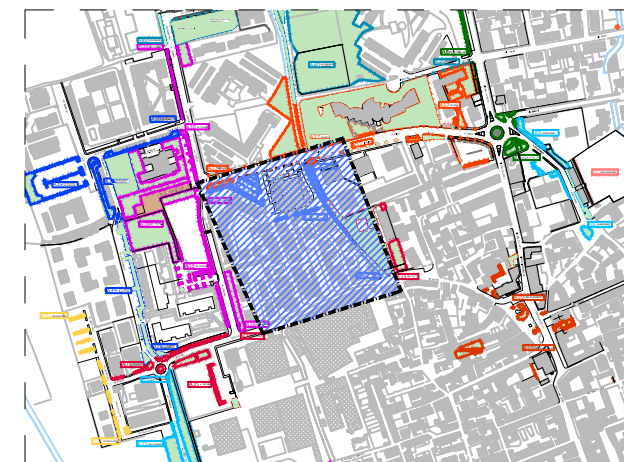
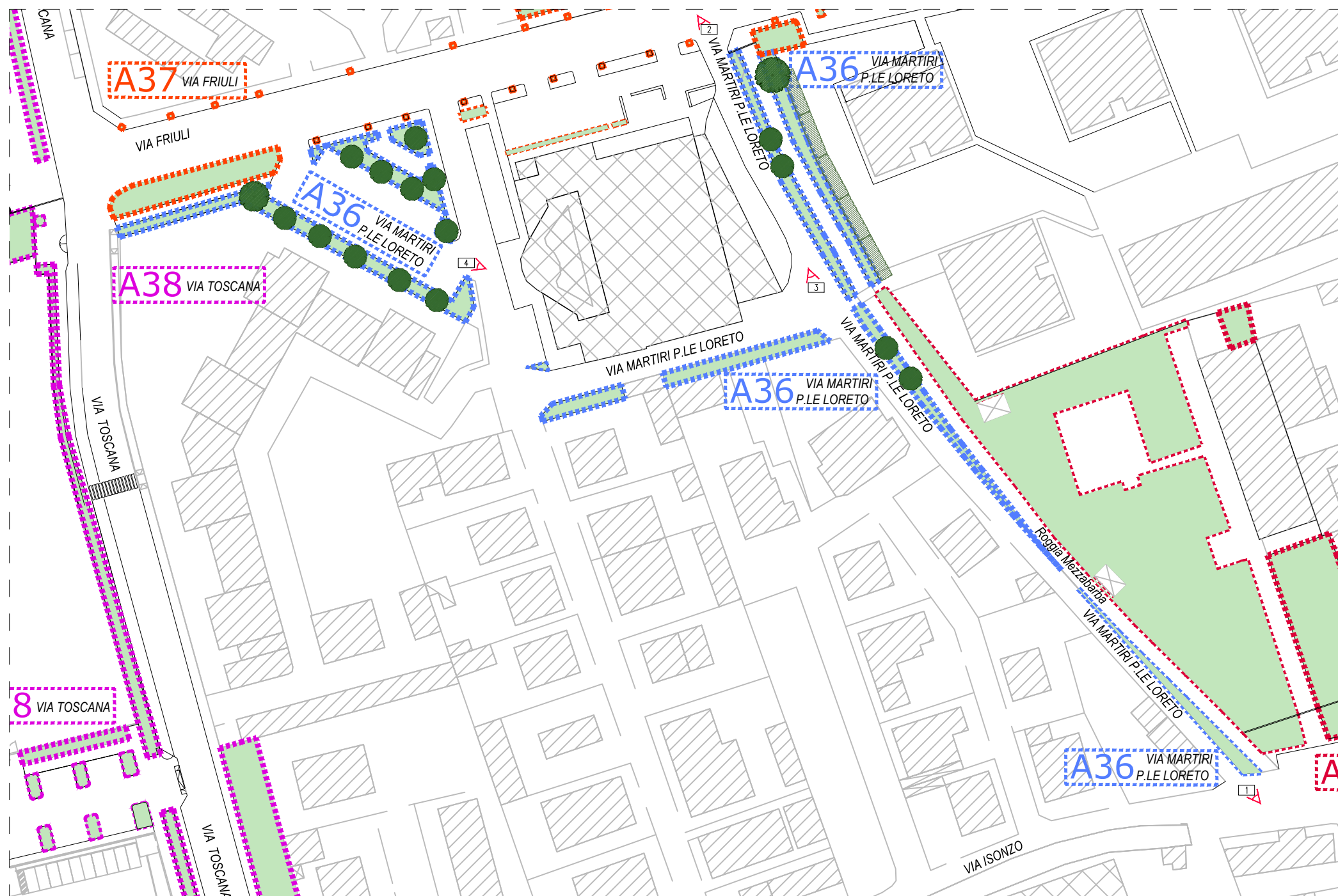
**LACCHIARELLA
VIA ISONZO**

A35	AREA TOTALE= mq. 3.830,00
	area a prato
	n. 45 piante parziali
	n. 2 Lagstroemie
	cespugli esistenti
	siepe ml. 155,00
	aiuole rose mq. 27,00
I.A.	Irrigazione Automatica

A35 - VIA ISONZO
SCALA 1:1000





RILIEVO FOTOGRAFICO

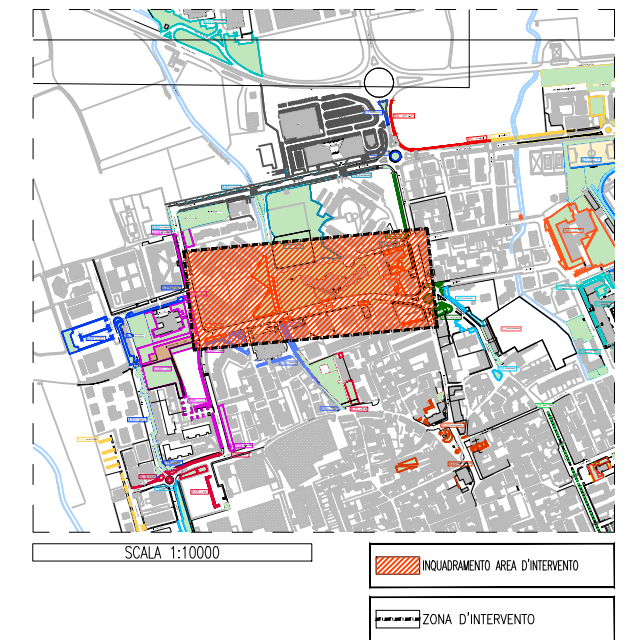
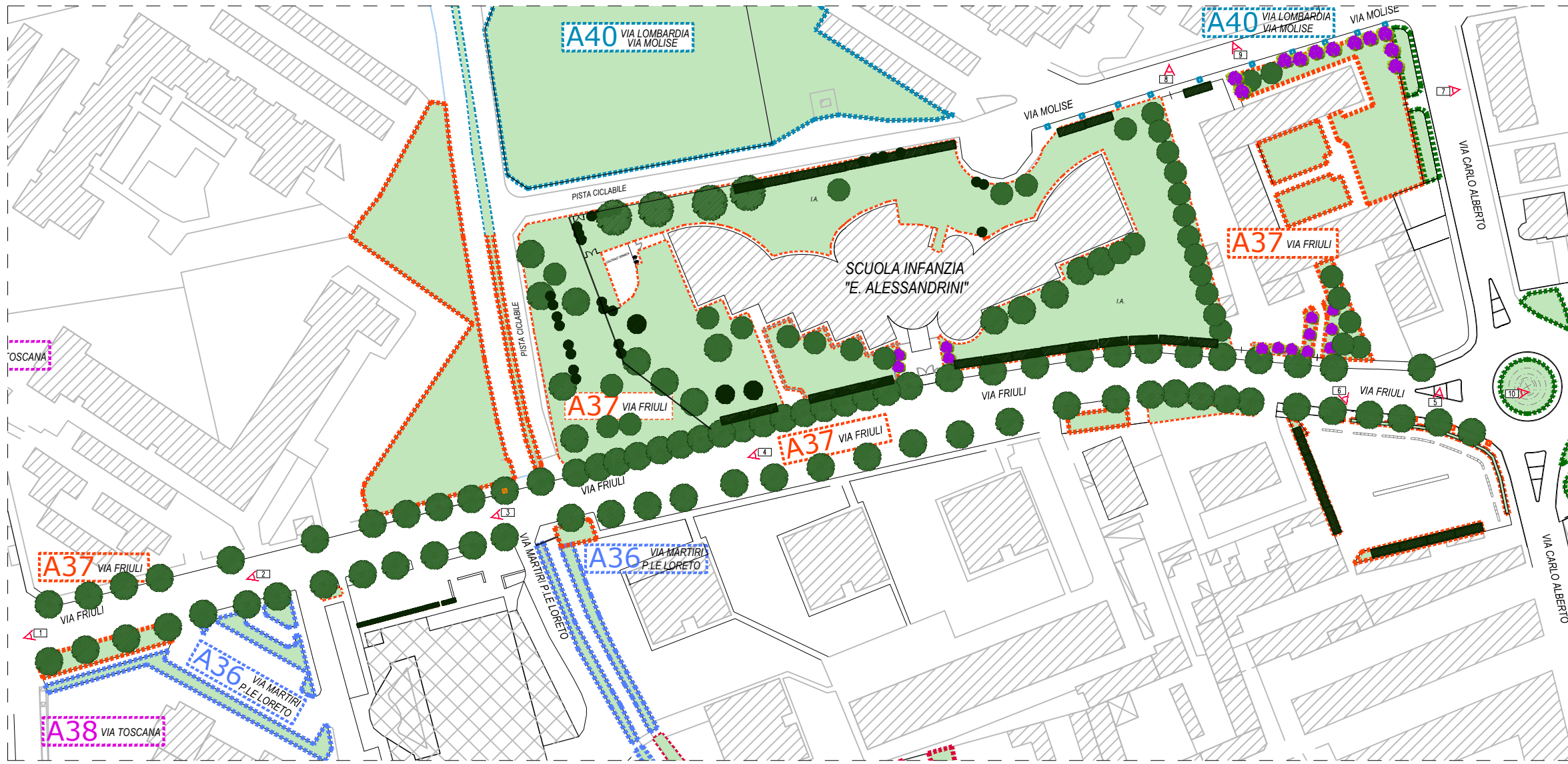


**LACCHIARELLA
VIA MARTIRI DI PIAZZALE LORETO**

A36	AREA TOTALE= mq. 940,00
	area a prato
	n. 14 piante parziali
	cespugli esistenti



RILIEVO FOTOGRAFICO

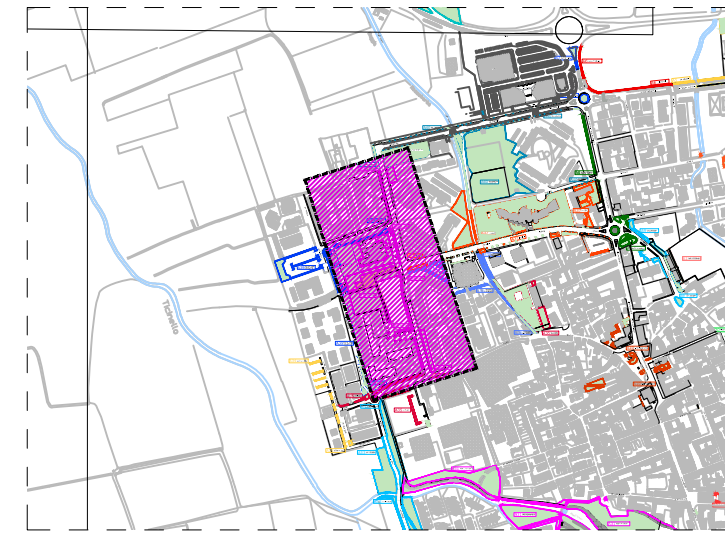
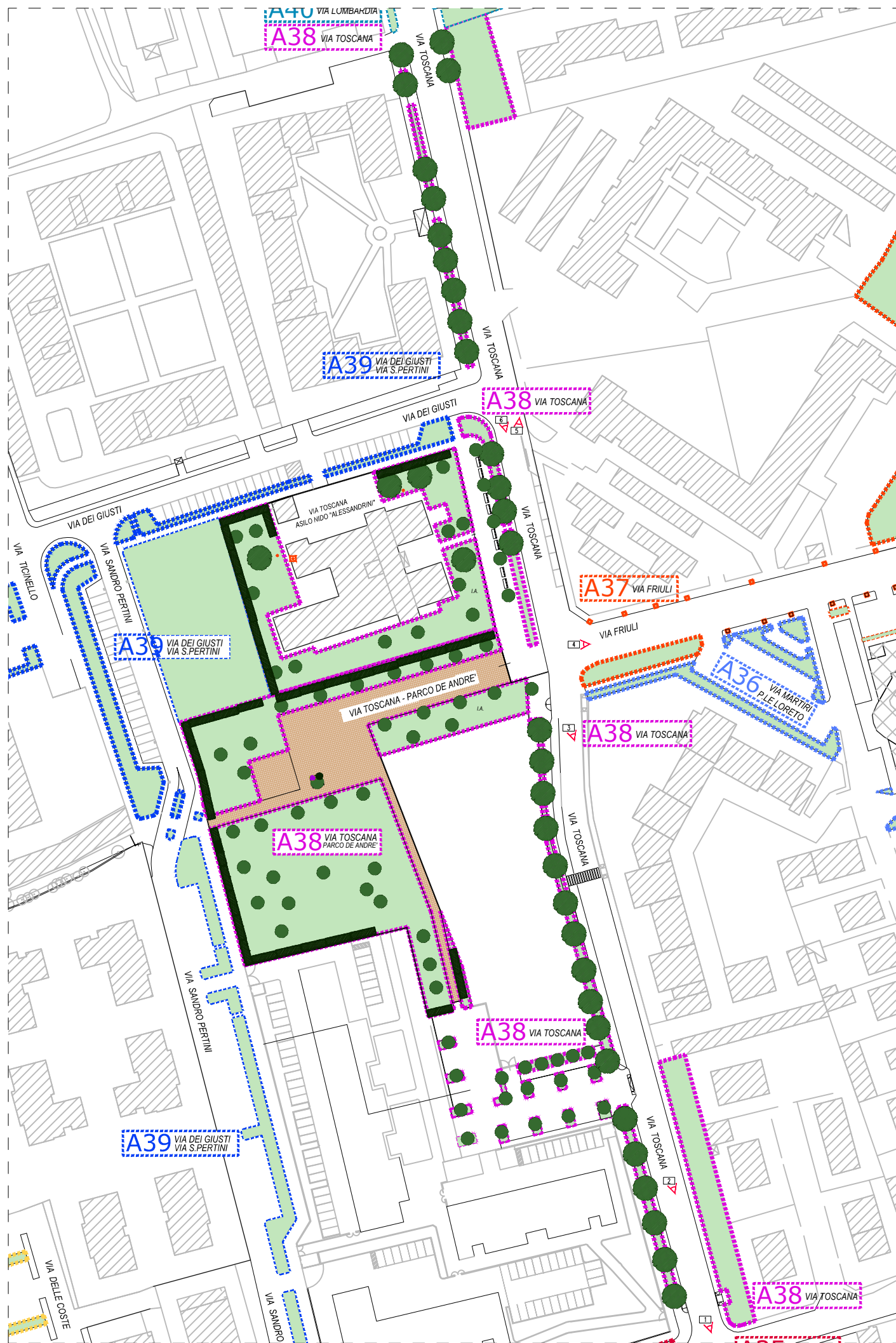


**LACCHIARELLA
VIA FRIULI**

A37	AREA TOTALE= mq. 10.215,00
	area a prato
	n. 120 piante parziali
	cespugli esistenti
	siepe h. mt. 2 ml. 177,10
	siepe / cespugli rose
I.A.	Irrigazione Automatica



RILIEVO FOTOGRAFICO



INQUADRAMENTO AREA D'INTERVENTO
 ZONA D'INTERVENTO
 SCALA 1:10000

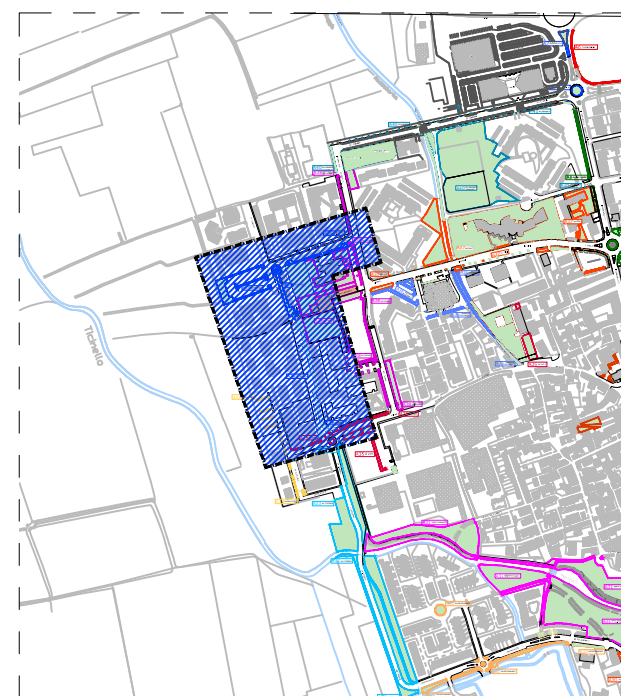
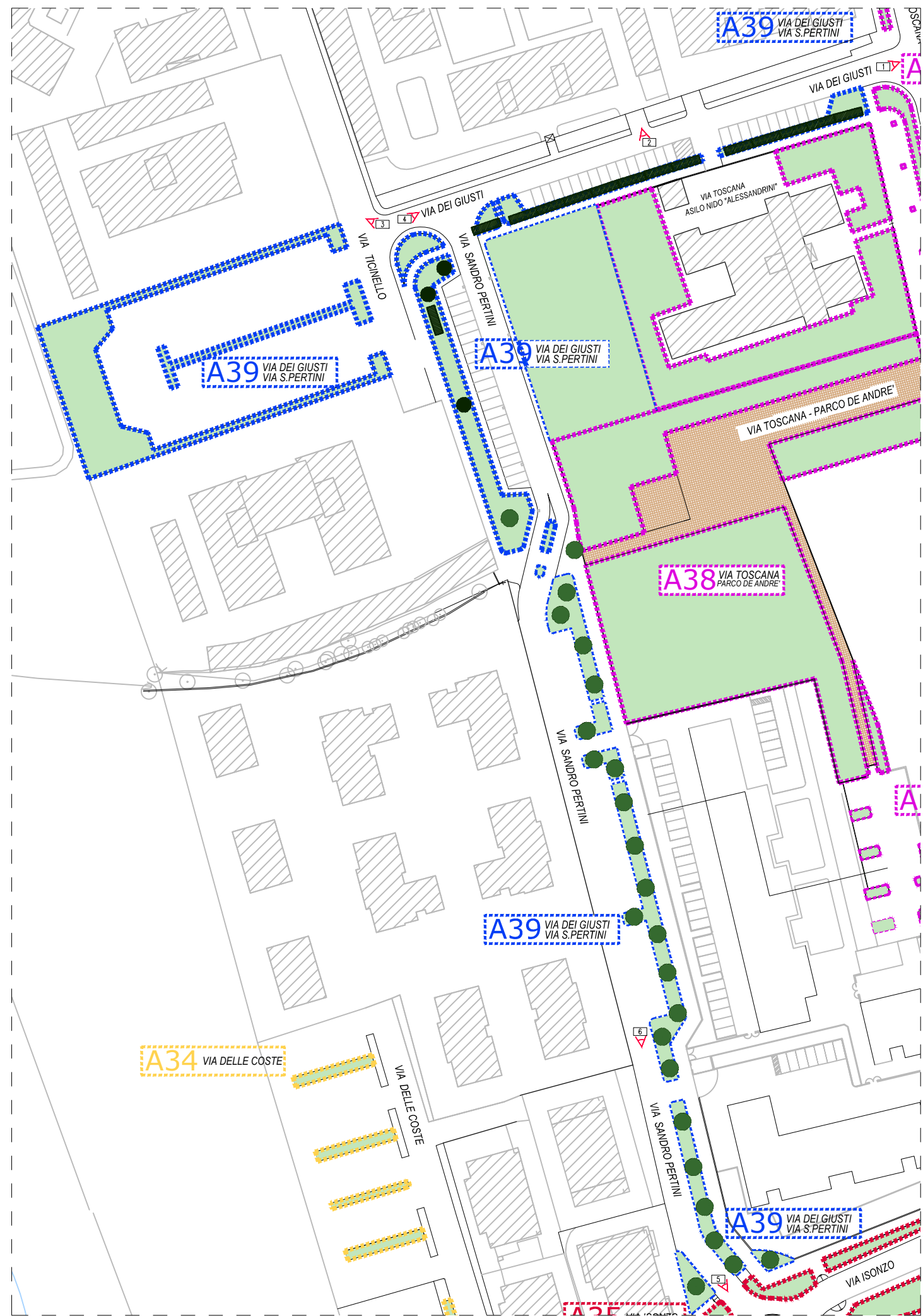
**LACCHIARELLA
VIA TOSCANA**

- A38** AREA TOTALE= mq. 7.512,00
- area a prato
- n. 110 alberi parziali
- cespugli esistenti su aiuola
- ml. 291,00 siepe h. mt.2
- cespugli su rotonde
- I.A. Irrigazione Automatica
- Posizione centralina imp.irr. + pozzetti elettrov.









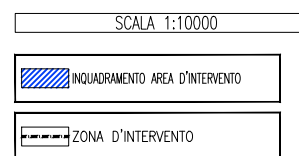
RILIEVO FOTOGRAFICO

A38 - VIA TOSCANA
SCALA 1:1000



**LACCHIARELLA
VIA DEI GIUSTI - VIA S. PERTINI**

A39	AREA TOTALE= mq. 4.295,00
	area a prato
	n. 25 piante
	cespugli esistenti
	ml. 142.00 siepe h. mt. 1.5 - 2.00



RILIEVO FOTOGRAFICO

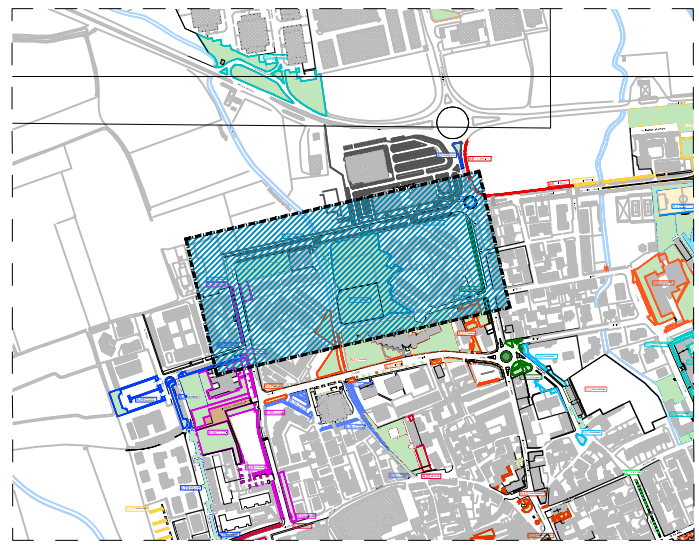
A39 - VIA DEI GIUSTI / VIA S. PERTINI
SCALA 1:1000



A40 - VIA LOMBARZIA / VIA MOLISE
 SCALA 1:1000



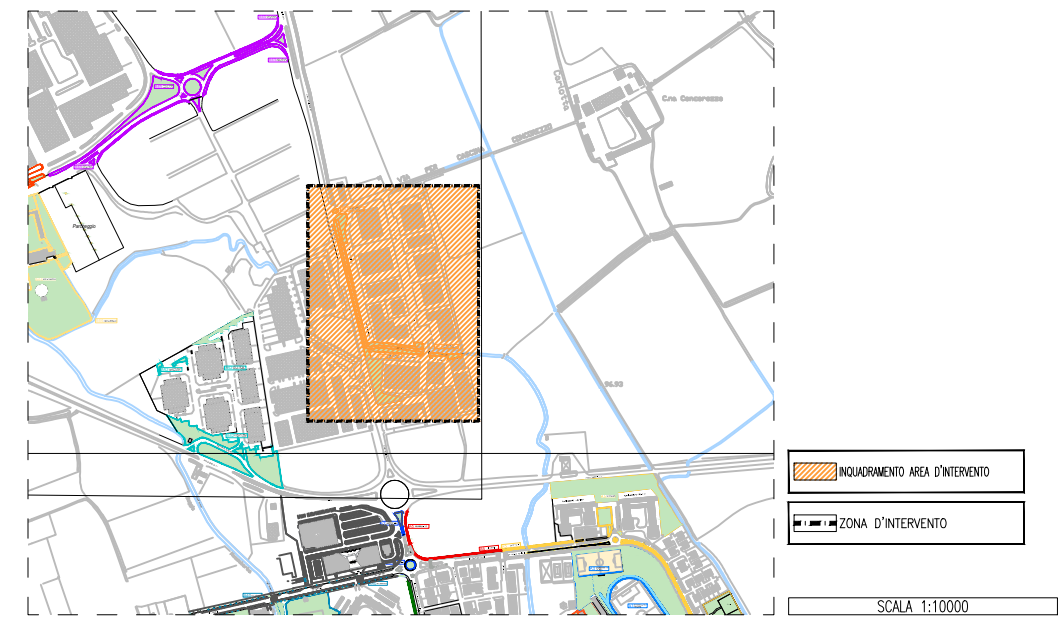
RILIEVO FOTOGRAFICO



SCALA 1:10000

INQUADRAMENTO AREA D'INTERVENTO
 ZONA D'INTERVENTO

LACCHIARELLA VIA LOMBARZIA - VIA MOLISE	
A40	AREA TOTALE= mq. 11.470,00
	area a prato
	n. 136 piante parziali
	cespugli esistenti



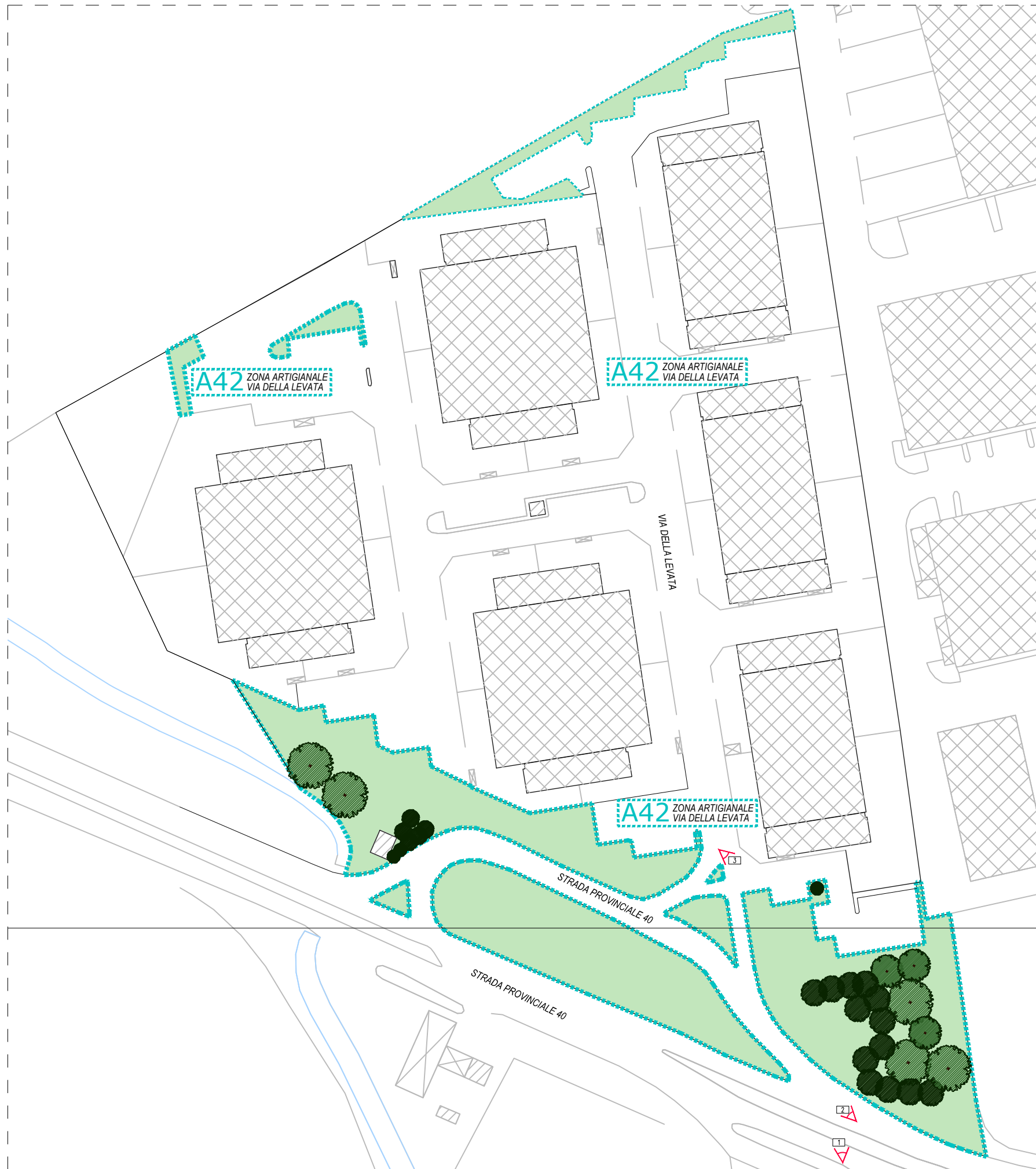
**LACCHIARELLA
VIA DEL LAVORO - VIA DELL'ARTIGIANATO**

- A41** AREA TOTALE = mq. 5.400,00
- area a prato - cigli strade
- n. 22 piante parziali
- cespugli esistenti

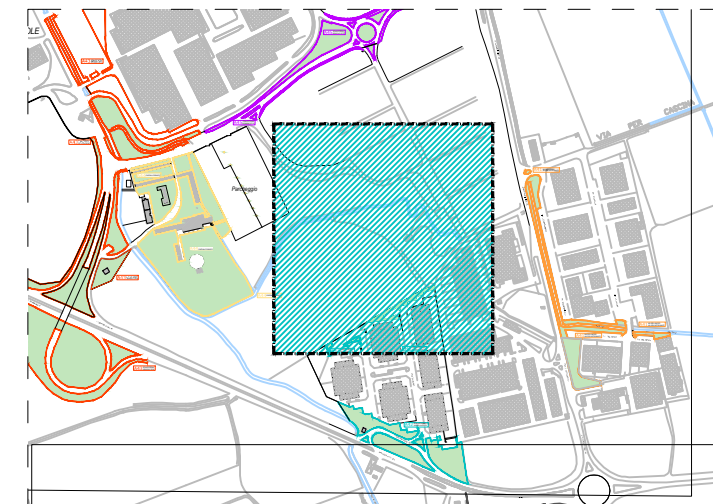


RILIEVO FOTOGRAFICO

A41 - VIA DEL LAVORO / VIA DELL'ARTIGIANATO
SCALA 1:1000



A42 - ZONA ARTIGIANALE / VIA DELLA LEVATA
SCALA 1:1000



INQUADRAMENTO AREA D'INTERVENTO
ZONA D'INTERVENTO

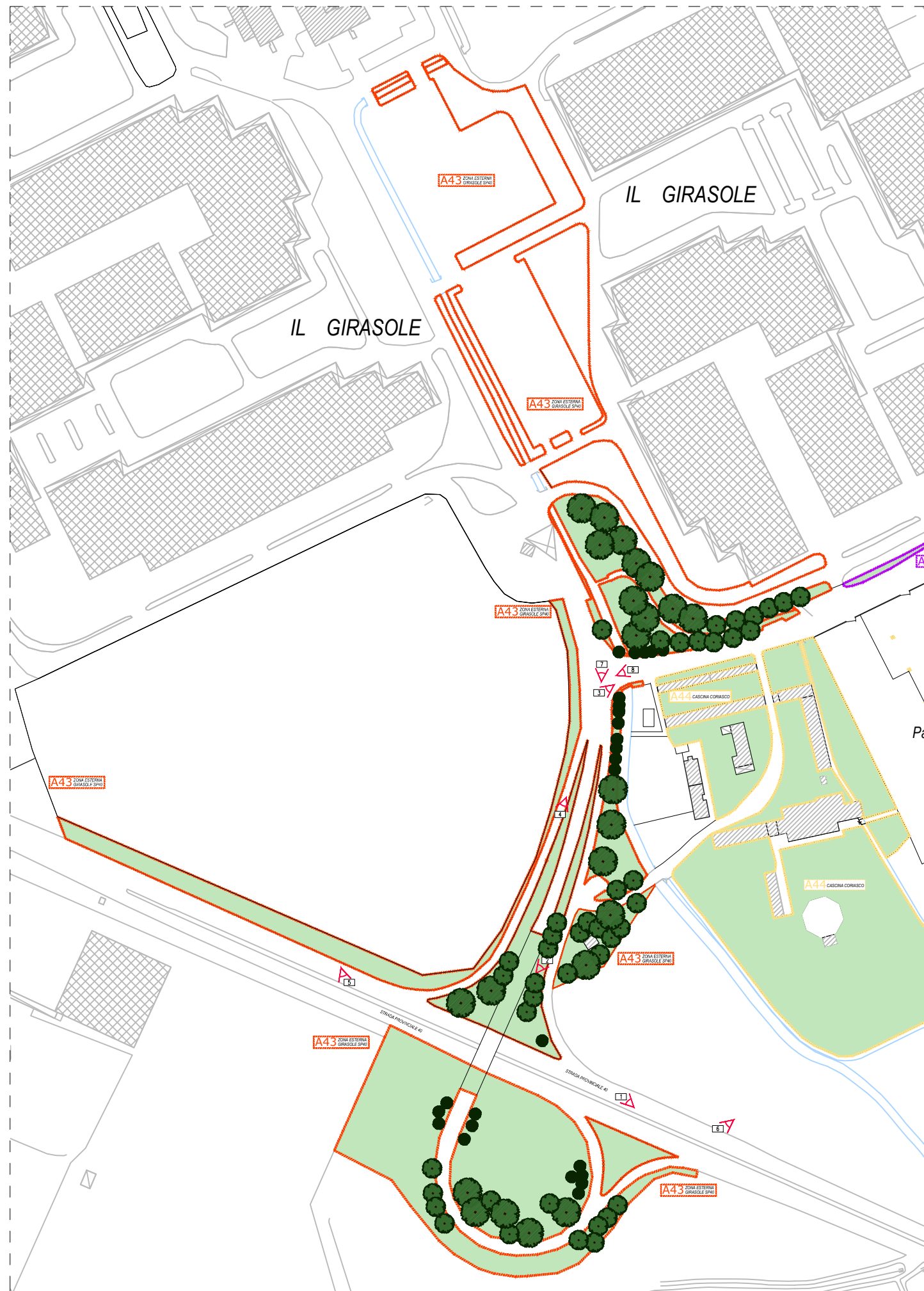
SCALA 1:10000

LACCHIARELLA
ZONA ARTIGIANALE - VIA DELLA LEVATA

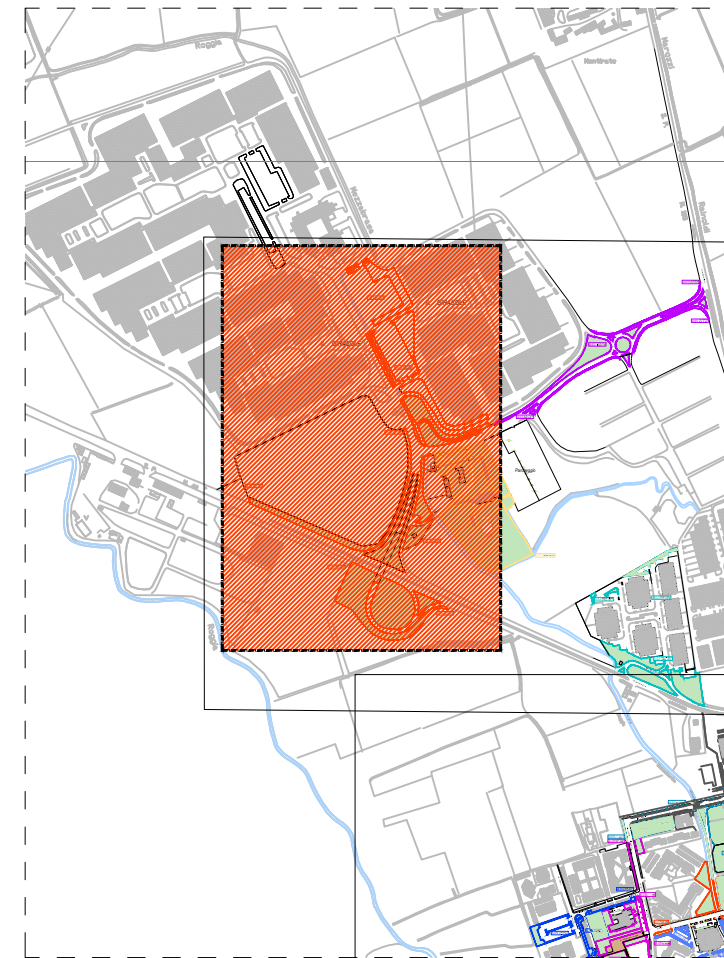
A42	AREA TOTALE = mq. 8.468,00
	area a prato
	n. 10 piante parziali
	cespugli esistenti



RILIEVO FOTOGRAFICO



A43 - GIRASOLE/ZONA ESTERNA S.P.40
SCALA 1:2000



SCALA 1:10000

- INQUADRAMENTO AREA D'INTERVENTO
- ZONA D'INTERVENTO

LACCHIARELLA
GIRASOLE - ZONA ESTERNA S.P.40

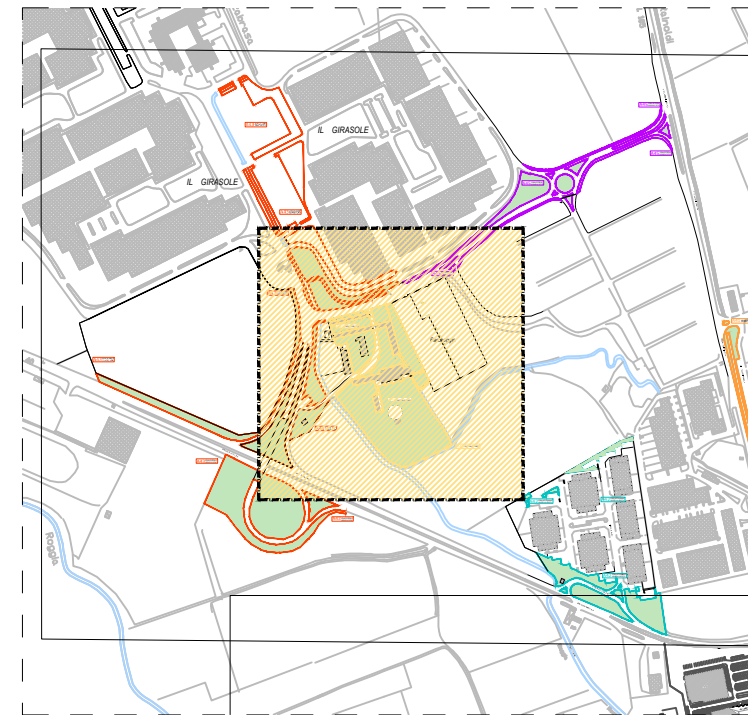
- A43 AREA TOTALE = mq. 18.513,00
- area a prato
- n. 100 piante parziali
- cespugli esistenti



RILIEVO FOTOGRAFICO



A44 - CASCINA CORIASCO
 SCALA 1:1000



INQUADRAMENTO AREA D'INTERVENTO
 ZONA D'INTERVENTO
 SCALA 1:10000

**LACCHIARELLA
 CASCINA CORIASCO**

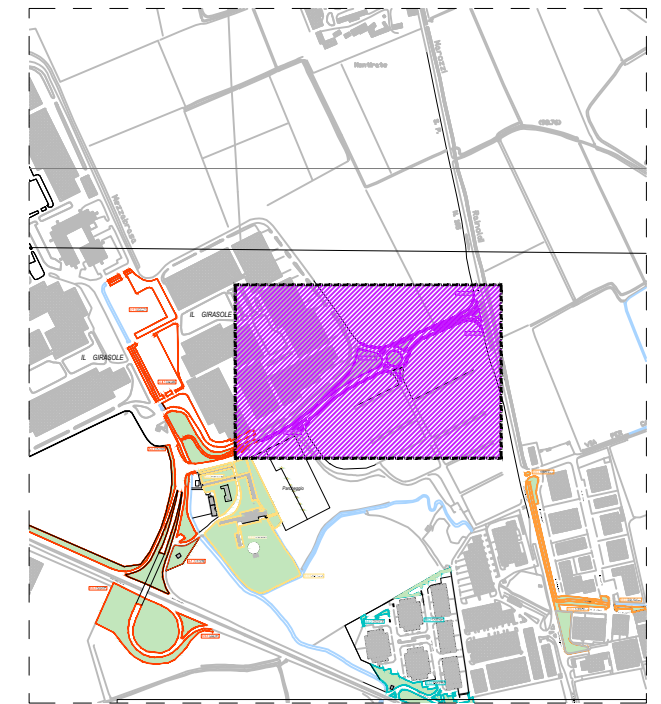
A44	AREA TOTALE = mq. 15.307,00
	area a prato
	n. 152 piante parziali
	cespugli esistenti



RILIEVO FOTOGRAFICO



A45 - GIRASOLE/ZONA ESTERNA S.P.105
SCALA 1:1000



SCALA 1:10000

LACCHIARELLA
GIRASOLE - ZONA ESTERNA S.P.105

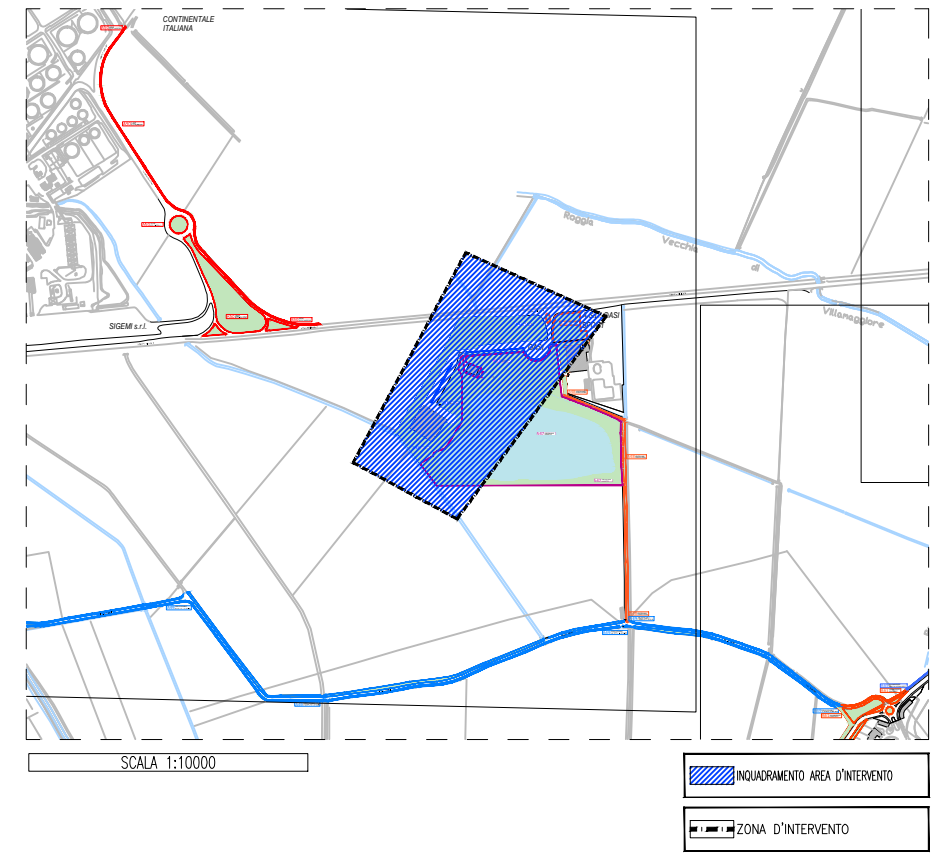
A45	AREA TOTALE = mq. 5.879,00
	area a prato - cigli strada
	n. 95 piante parziali
	cespugli esistenti



RILIEVO FOTOGRAFICO



A46 - CENTRO OASI / BOCCIODROMO
SCALA 1:1000

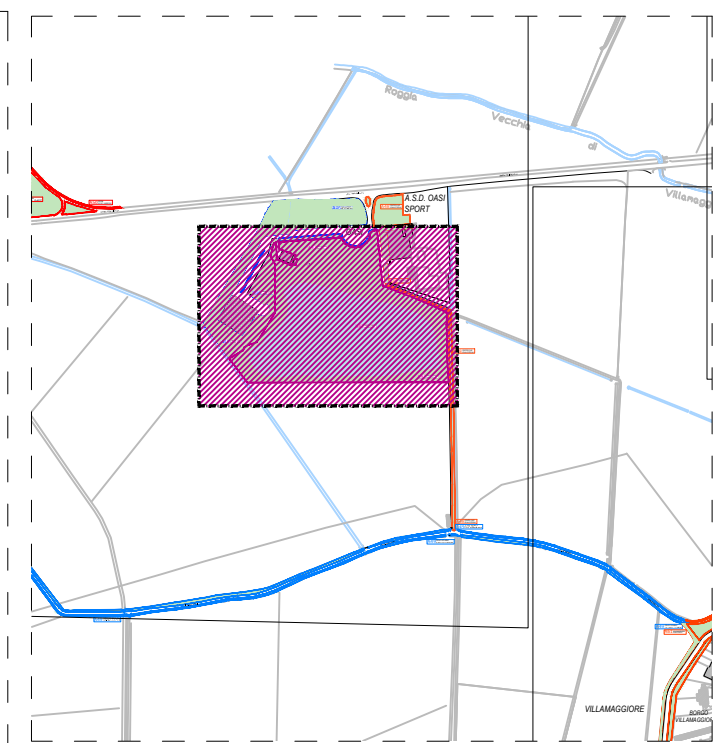


**LACCHIARELLA
CENTRO OASI - BOCCIODROMO**

A46	AREA TOTALE = mq. 14.309,00
	area a prato
	n. 102 piante parziali
	cespugli esistenti
	siepe ml. 175,00 per h.mt.2



RILIEVO FOTOGRAFICO



SCALA 1:10000

INQUADRAMENTO AREA D'INTERVENTO
 ZONA D'INTERVENTO

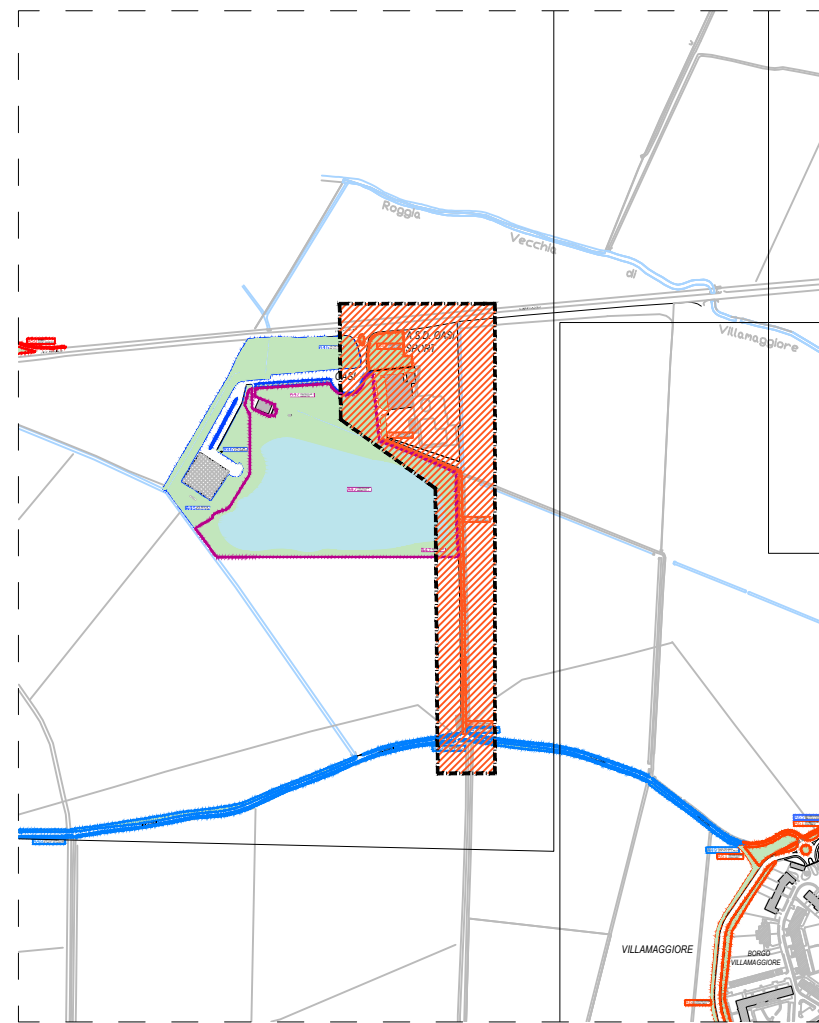
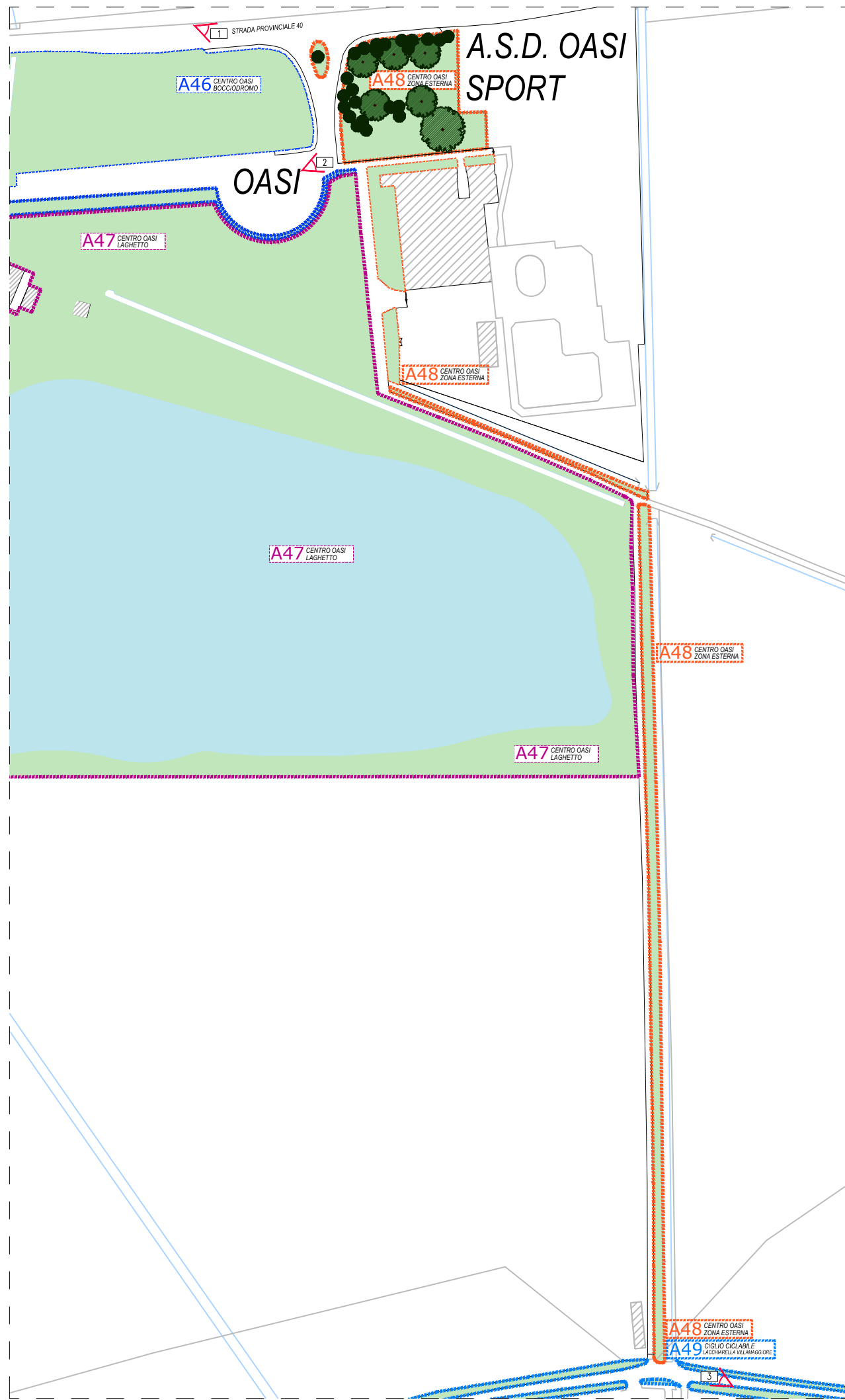
LACCHIARELLA
CENTRO OASI - LAGHETTO

A47	AREA TOTALE = mq. 20.851,00
	area a prato
	n. 106 piante parziali
	cespugli esistenti
	siepe esistente

A47 - CENTRO OASI / LAGHETTO
SCALA 1:1000



RILIEVO FOTOGRAFICO



LACCHIARELLA
OASI - AREA ESTERNA

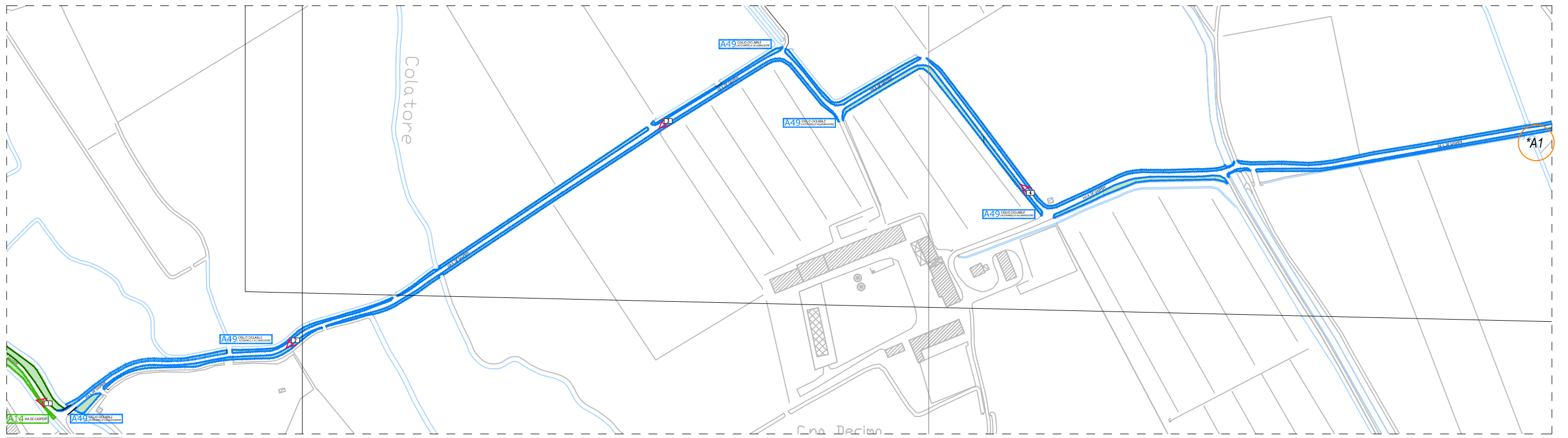
A48	AREA TOTALE = mq. 2.509,00
	area a prato - cigli strada
	n. 6 piante parziali
	cespugli esistenti

SCALA 1:10000
INQUADRAMENTO AREA D'INTERVENTO
ZONA D'INTERVENTO

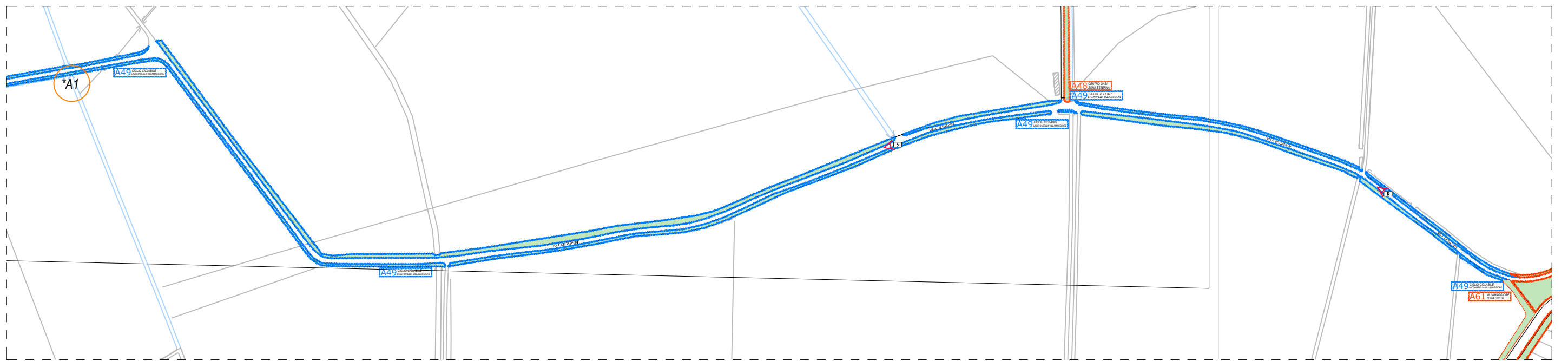


RILIEVO FOTOGRAFICO

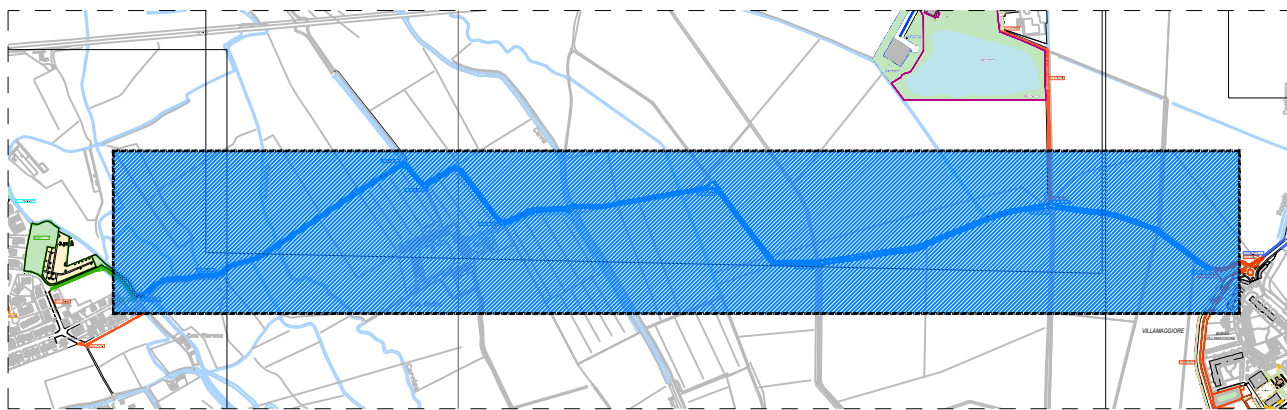
A48 - CENTRO OASI / AREA ESTERNA
SCALA 1:2000



A49/1 - LACCHIARELLA / VILLAMAGGIORE
SCALA 1:2000



A49/2 - LACCHIARELLA / VILLAMAGGIORE
SCALA 1:2000




SCALA 1:10000

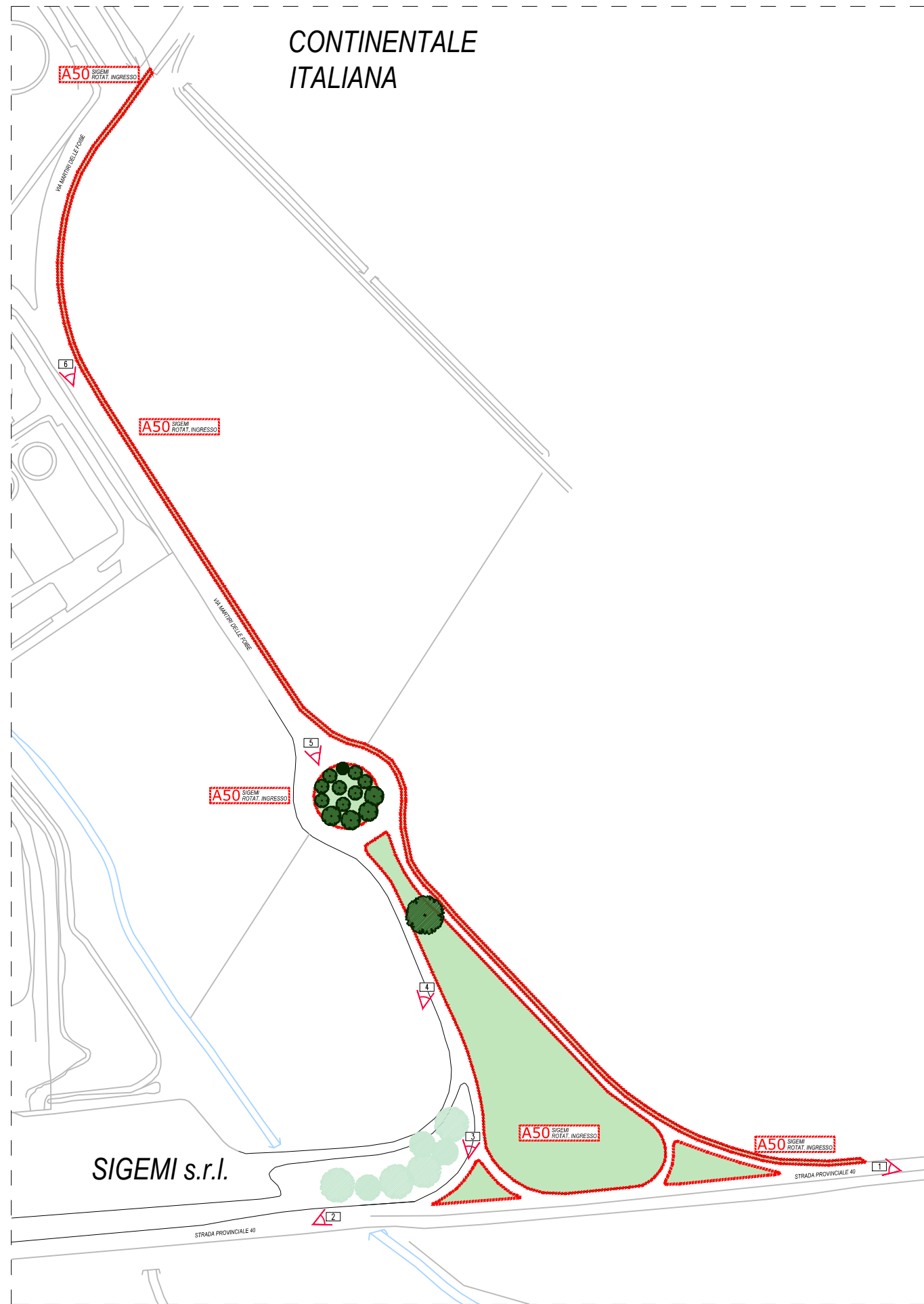
- INQUADRAMENTO AREA D'INTERVENTO
- ZONA D'INTERVENTO

LACCHIARELLA - VILLAMAGGIORE
CIGLIO STRADA

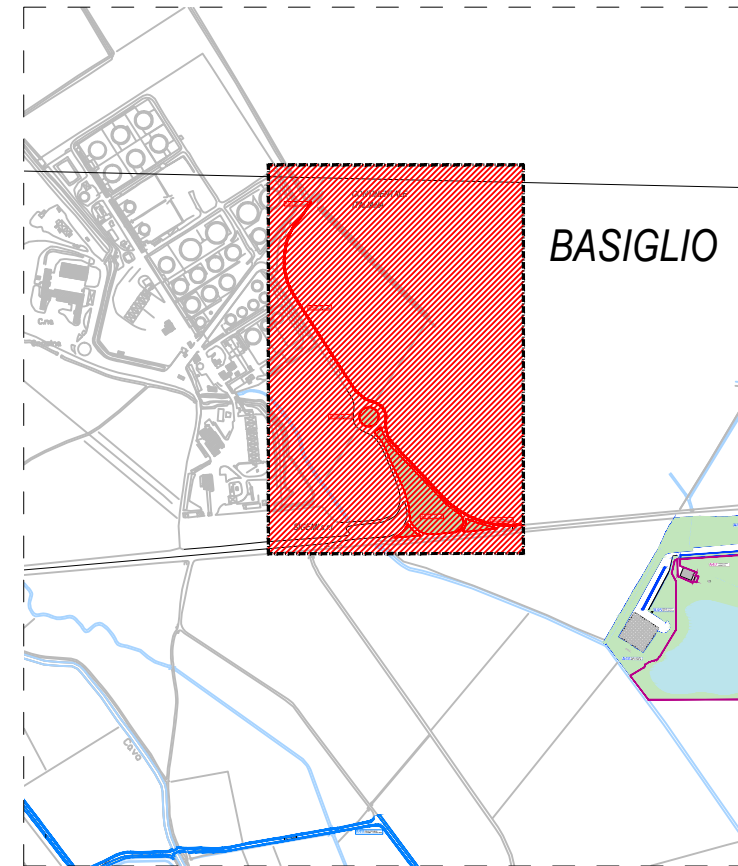
- AREA TOTALE = mq. 9.173,00
- cigli strade

RILIEVO FOTOGRAFICO





A50 - SIGEMI ROTATORIA INGRESSO
SCALA 1:2000



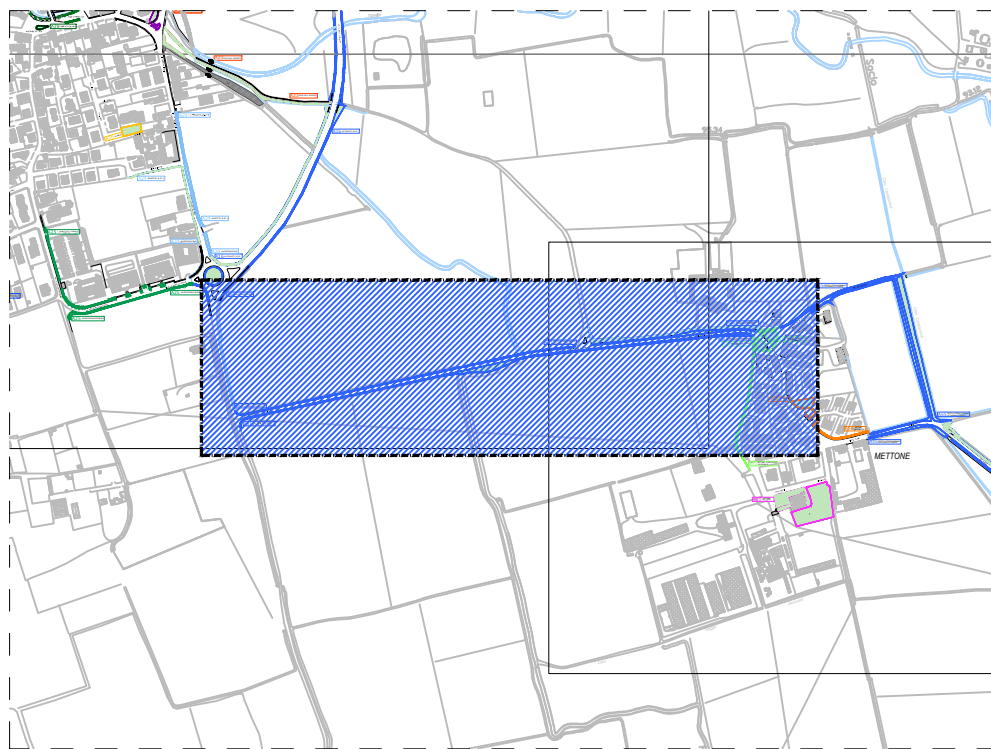
INQUADRAMENTO AREA D'INTERVENTO
ZONA D'INTERVENTO

**LACCHIARELLA
SIGEMI - ROTATORIA INGRESSO**

A50	AREA TOTALE = mq. 6.752,00
	area a prato - cigli strade
	n. 13 piante
	cespugli esistenti
	Alberi area PARCO SUD



RILIEVO FOTOGRAFICO

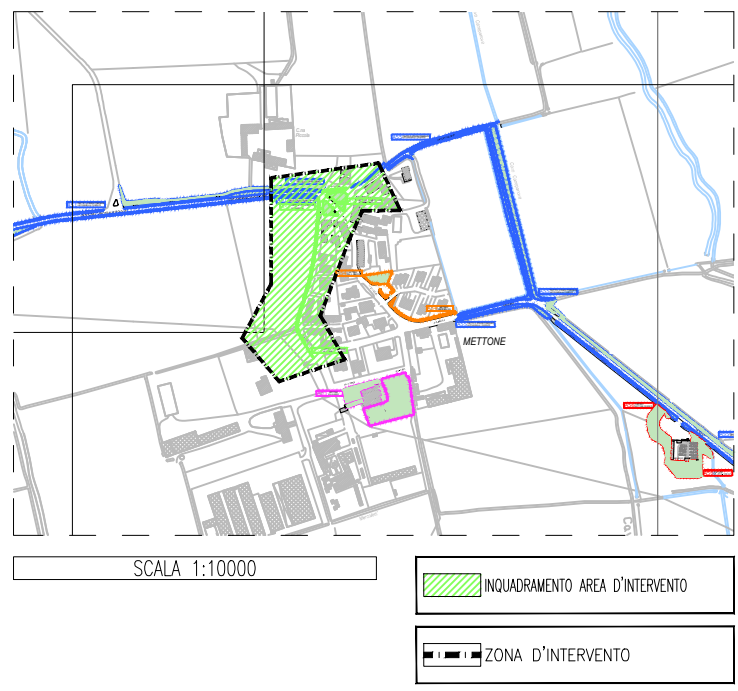


LACCHIARELLA -CASIRATE
CIGLI TRATTO 1 STRADA COMUNALE

- A51** AREA TOTALE = mq. 3.885,00
- area a prato - cigli strada
- n. 10 piante
- cespugli esistenti



RILIEVO FOTOGRAFICO



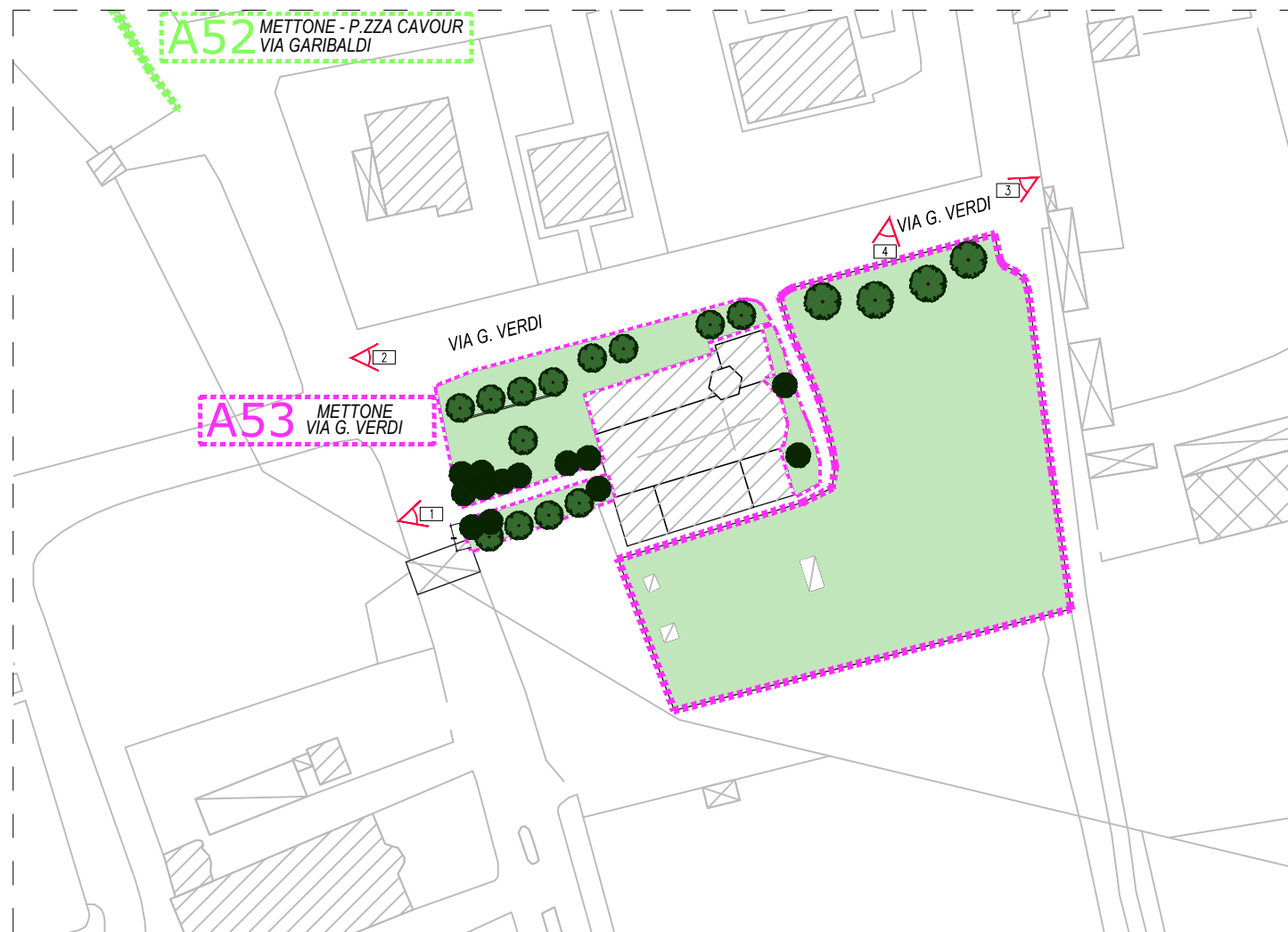
METTONE
PIAZZA CAVOUR - VIA GARIBALDI

A52	AREA TOTALE = mq. 1.103,00
	area a prato
	n. 65 piante parziali
	cespugli esistenti
	ml.15 siepe h. mt.1.5

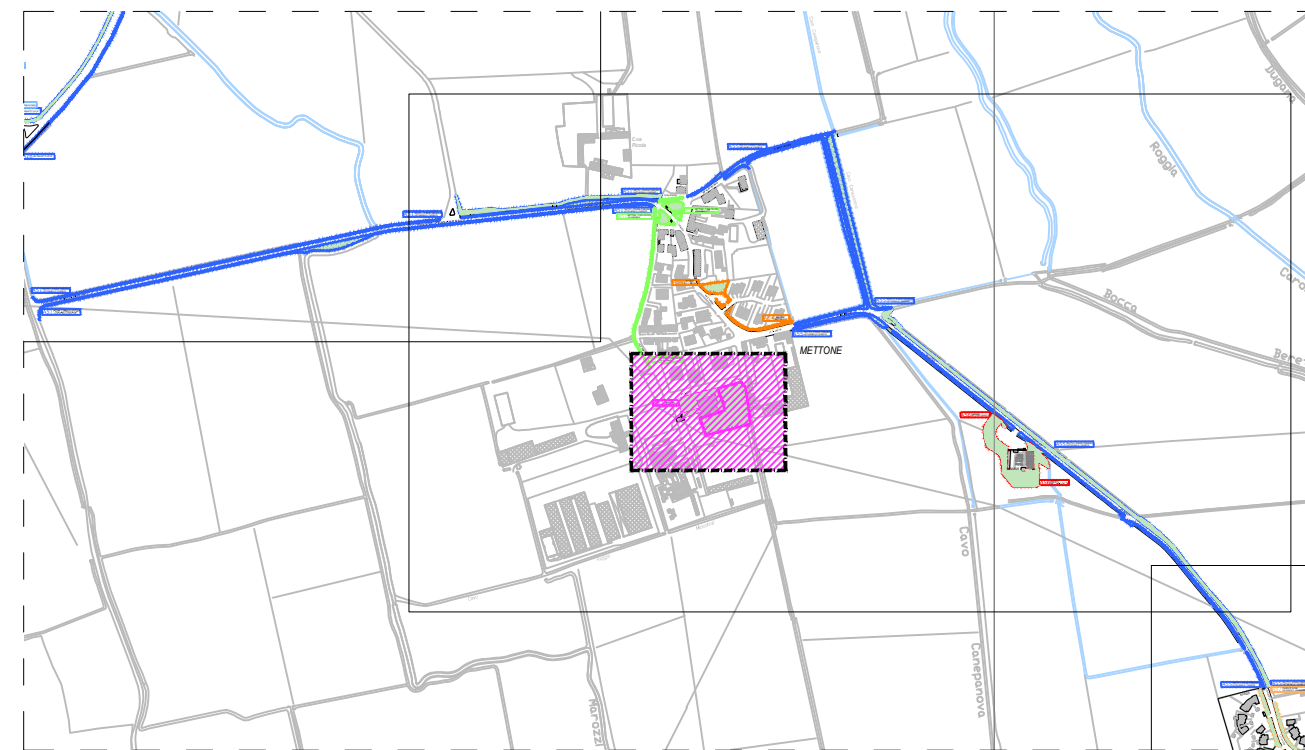


A52 - PIAZZA CAVOUR/VIA GARIBALDI
SCALA 1:1000

RILIEVO FOTOGRAFICO



A53 - VIA GIUSEPPE VERDI
SCALA 1:1000



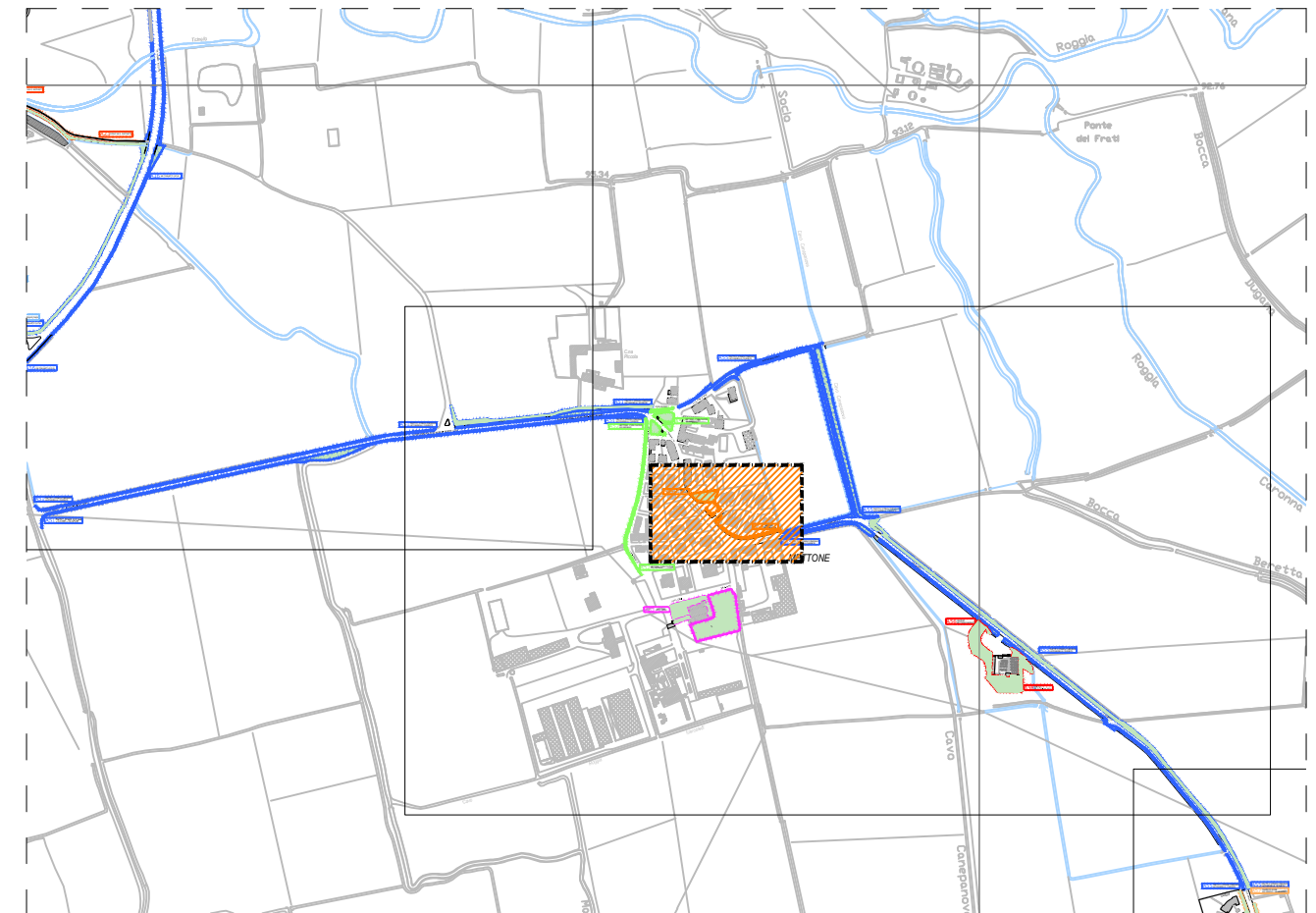
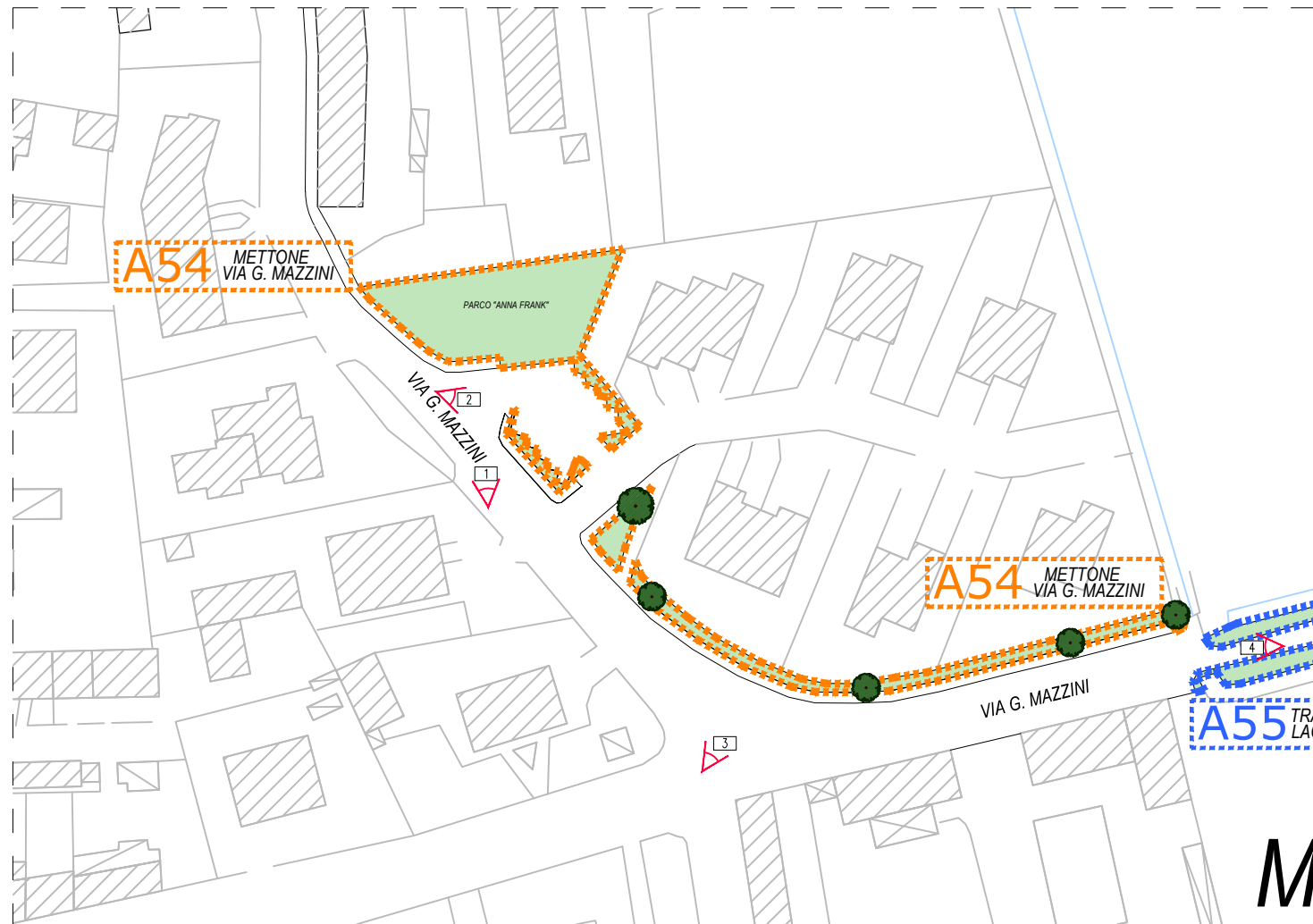
INQUADRAMENTO AREA D'INTERVENTO

ZONA D'INTERVENTO



METTONE
VIA GIUSEPPE VERDI

A53	AREA TOTALE = mq. 3.325,00
	area a prato
	n. 17 piante
	cespugli esistenti
	ml.5.50 siepe h. mt.1.5



A54 - VIA GIUSEPPE MAZZINI
SCALA 1:1000

SCALA 1:10000

INQUADRAMENTO AREA D'INTERVENTO
 ZONA D'INTERVENTO

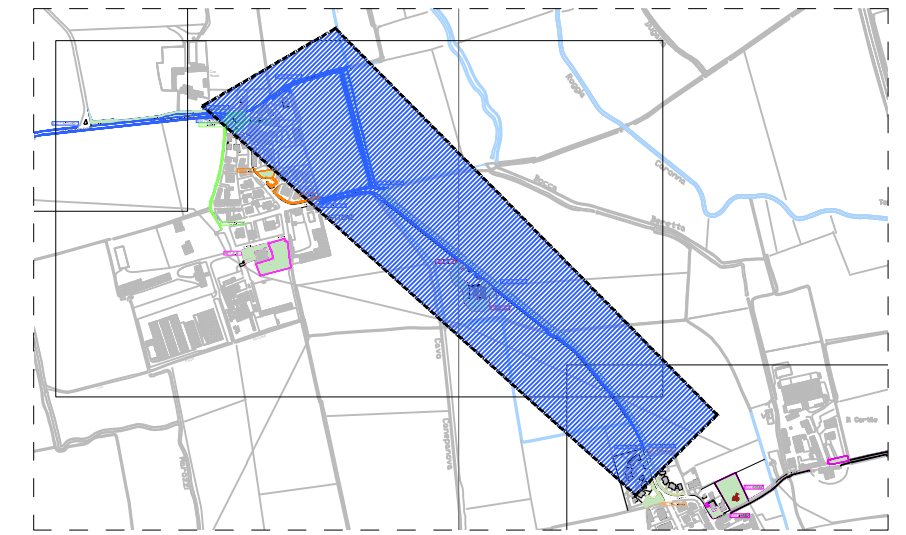


RILIEVO FOTOGRAFICO

A54	AREA TOTALE = mq. 657,00
	area a prato
	n. 5 piante



AC55 - S.C. LACCHIARELLA/CASIRATE - TRATTO2
SCALA 1:2000



SCALA 1:10000

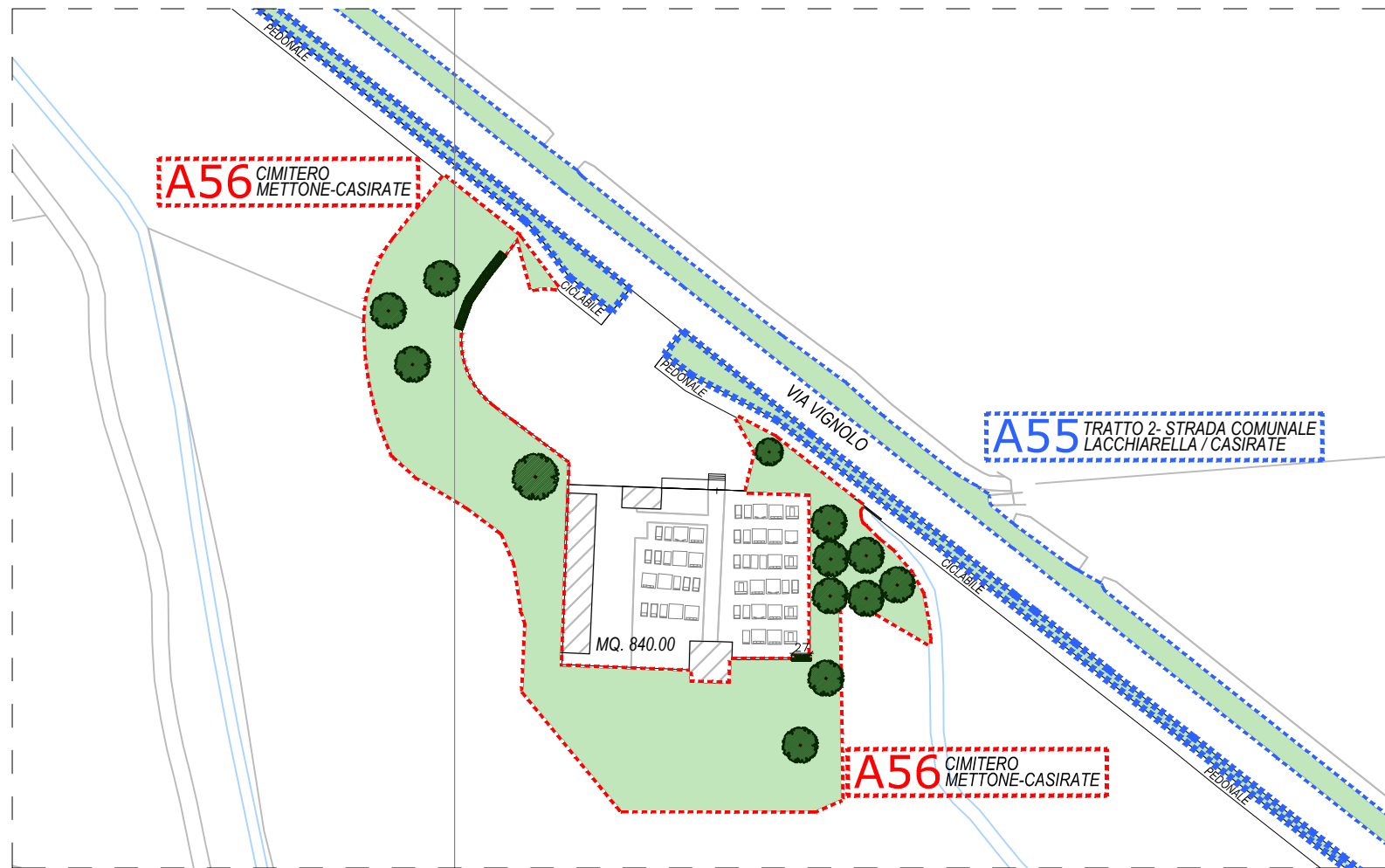
INQUADRAMENTO AREA D'INTERVENTO
ZONA D'INTERVENTO

LACCHIARELLA -CASIRATE
CIGLI TRATTO 2 STRADA COMUNALE

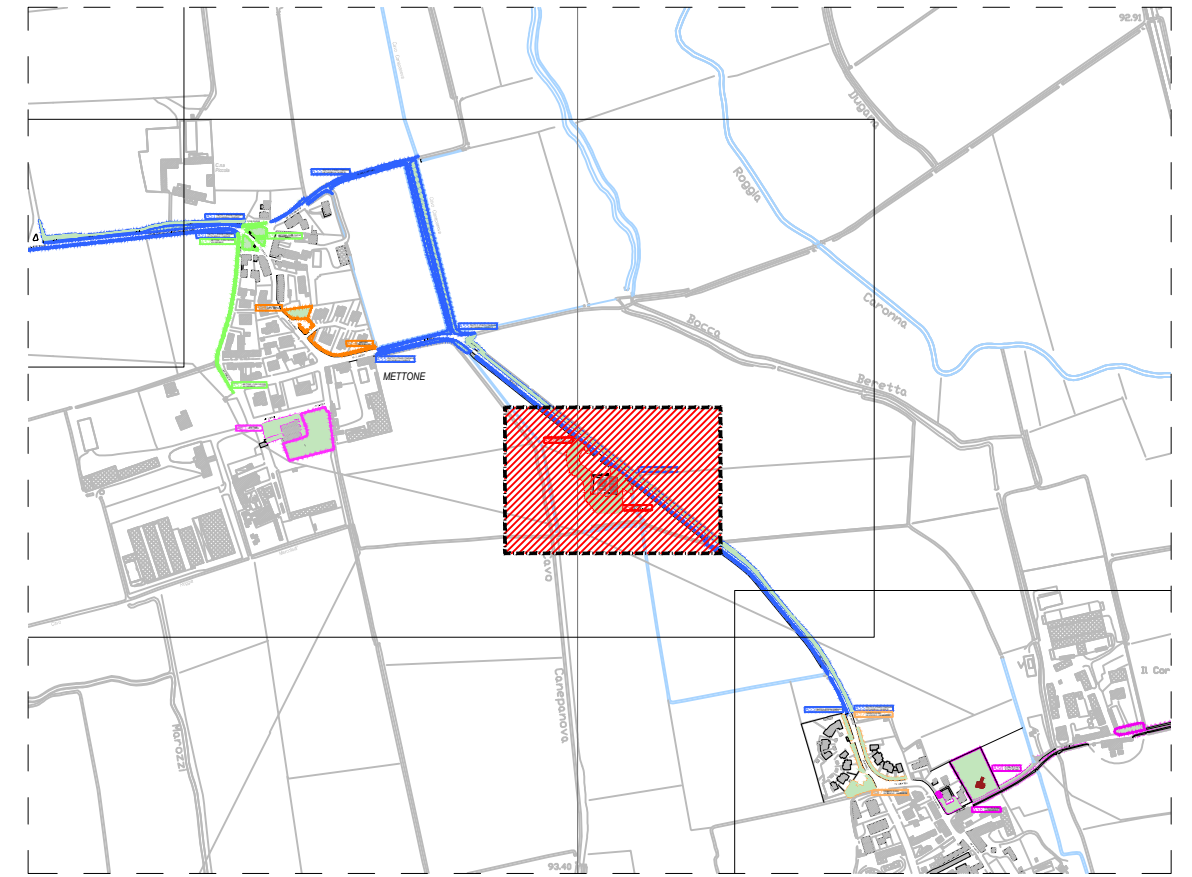
- A55 AREA TOTALE = mq. 5.695,00
- area a prato
- n. 25 piante
- cespugli esistenti



RILIEVO FOTOGRAFICO




A56 - CIMITERO METTONE/CASIRATE
SCALA 1:1000



SCALA 1:10000

INQUADRAMENTO AREA D'INTERVENTO

ZONA D'INTERVENTO



RILIEVO FOTOGRAFICO

CIMITERO METTONE - CASIRATE

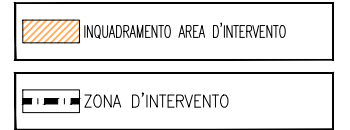
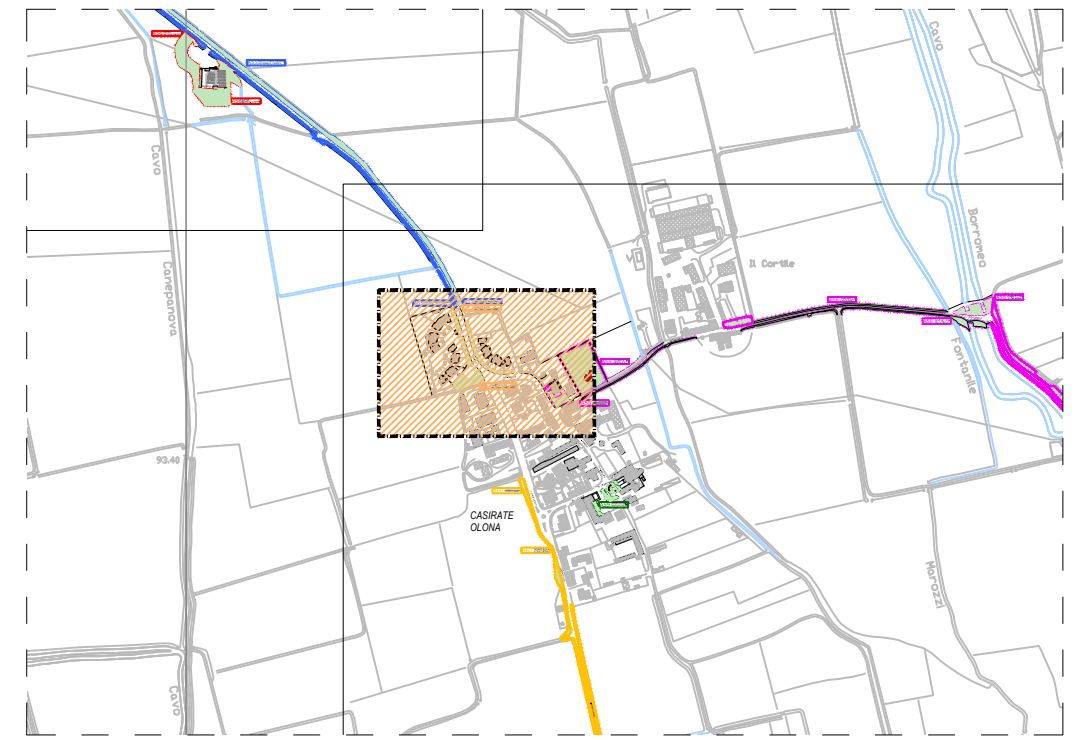
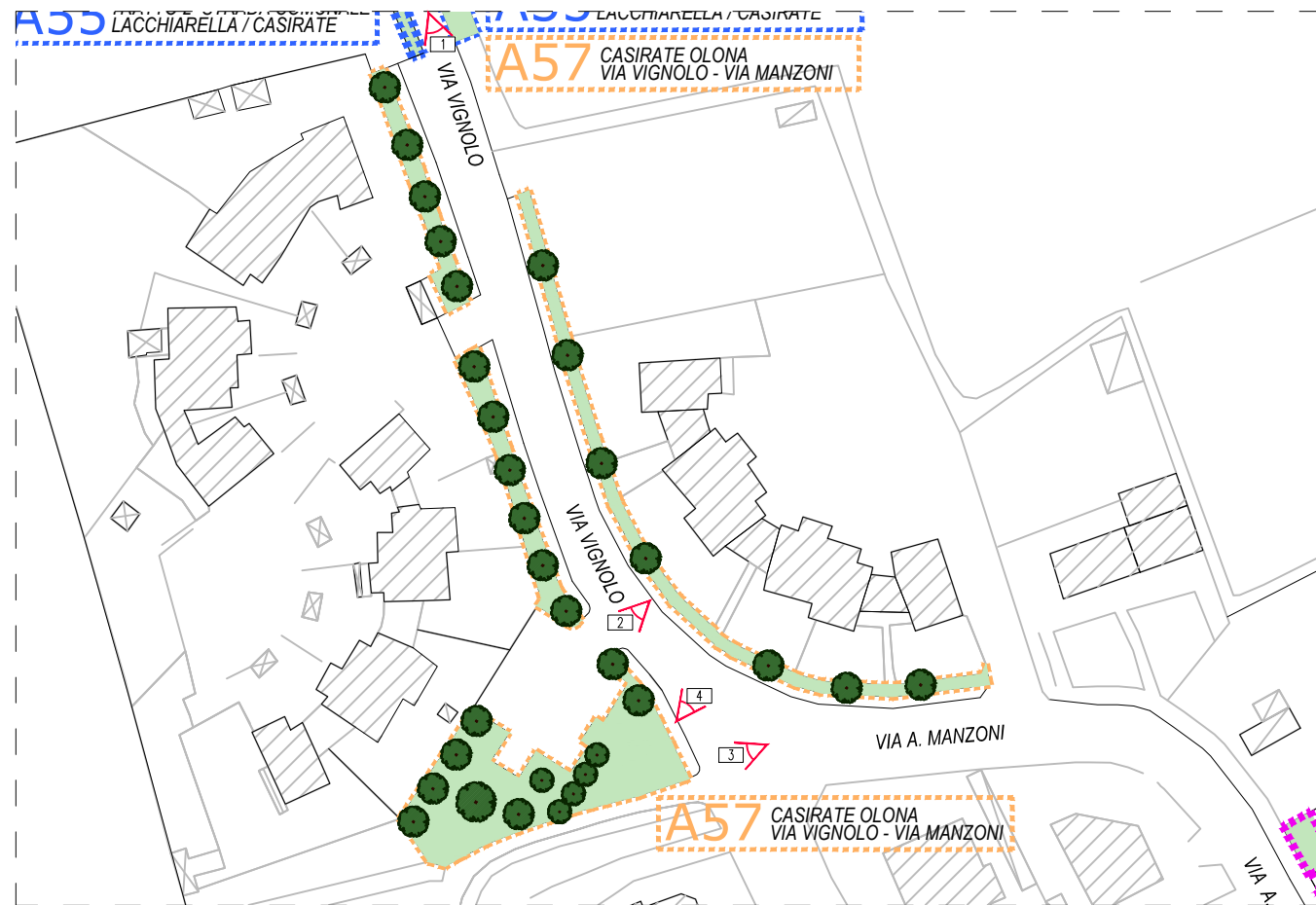
A56 AREA TOTALE = mq. 2.020,00

area a prato

n. 14 piante parziali

cespugli esistenti

ml. 15,00 siepe h. mt.2.0

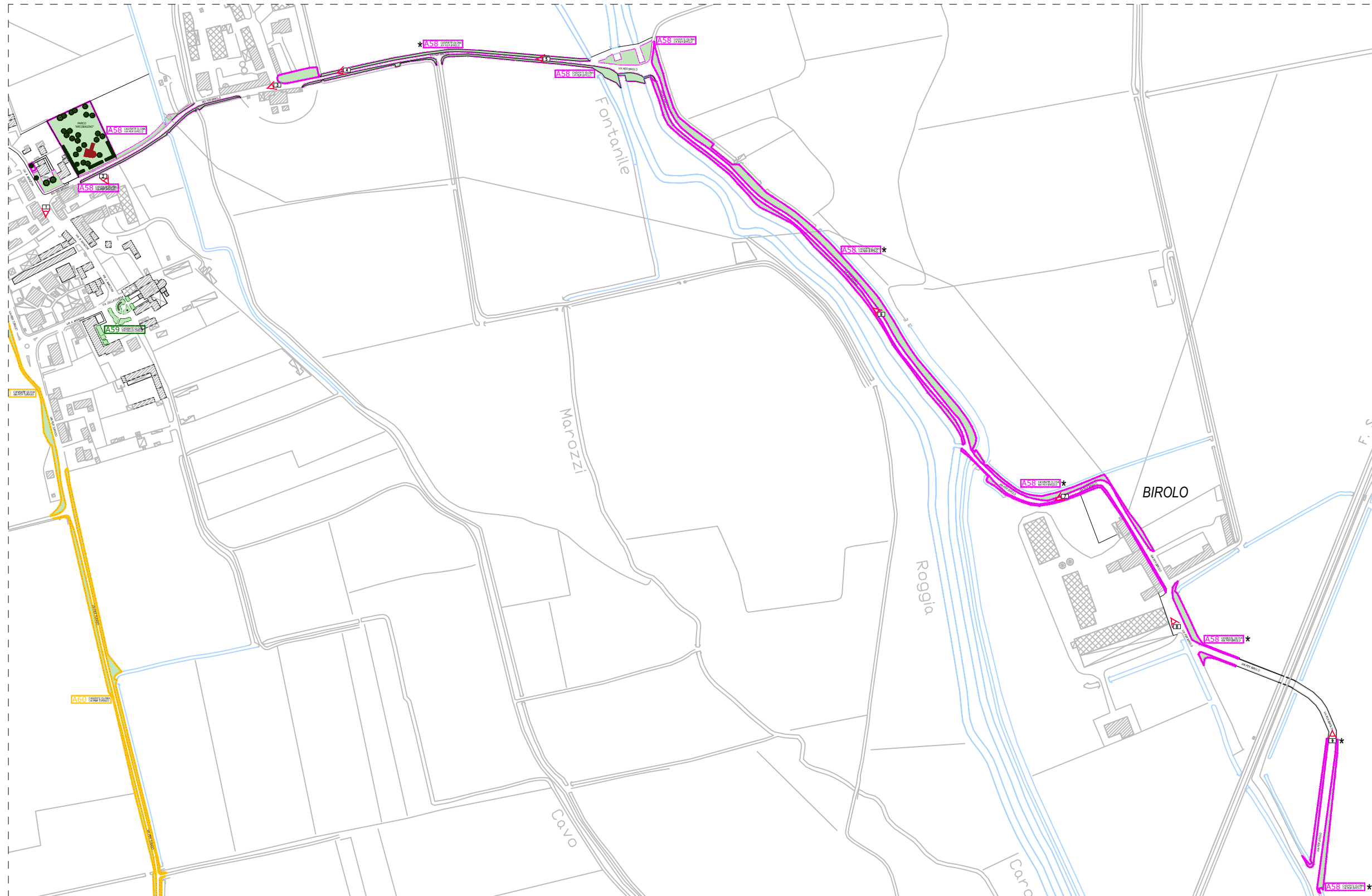


CASIRATE OLONA VIA VIGNOLO - VIA MANZONI

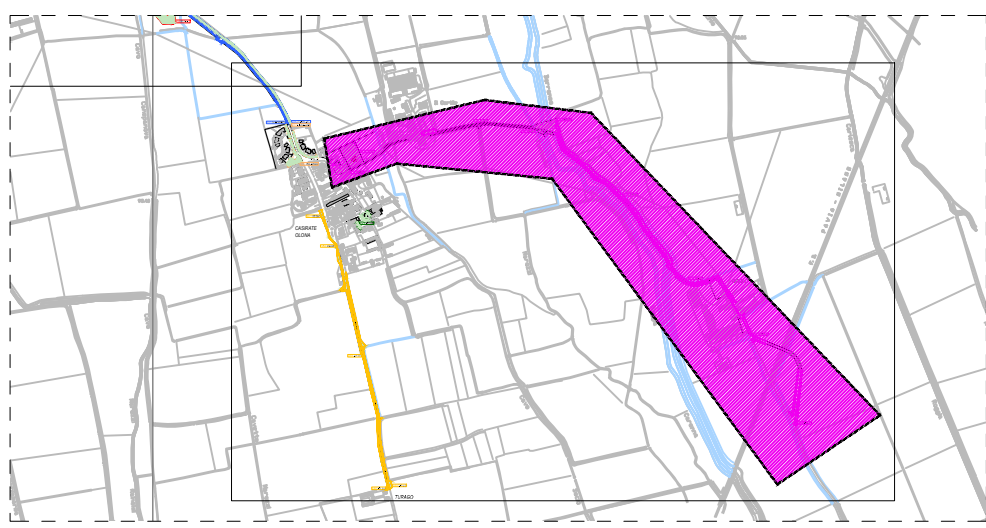
A57	AREA TOTALE = mq. 760,00
	area a prato
	n. 31 piante
	cespugli esistenti



RILIEVO FOTOGRAFICO



A58 - VIA PER BIROLO
SCALA 1:2000



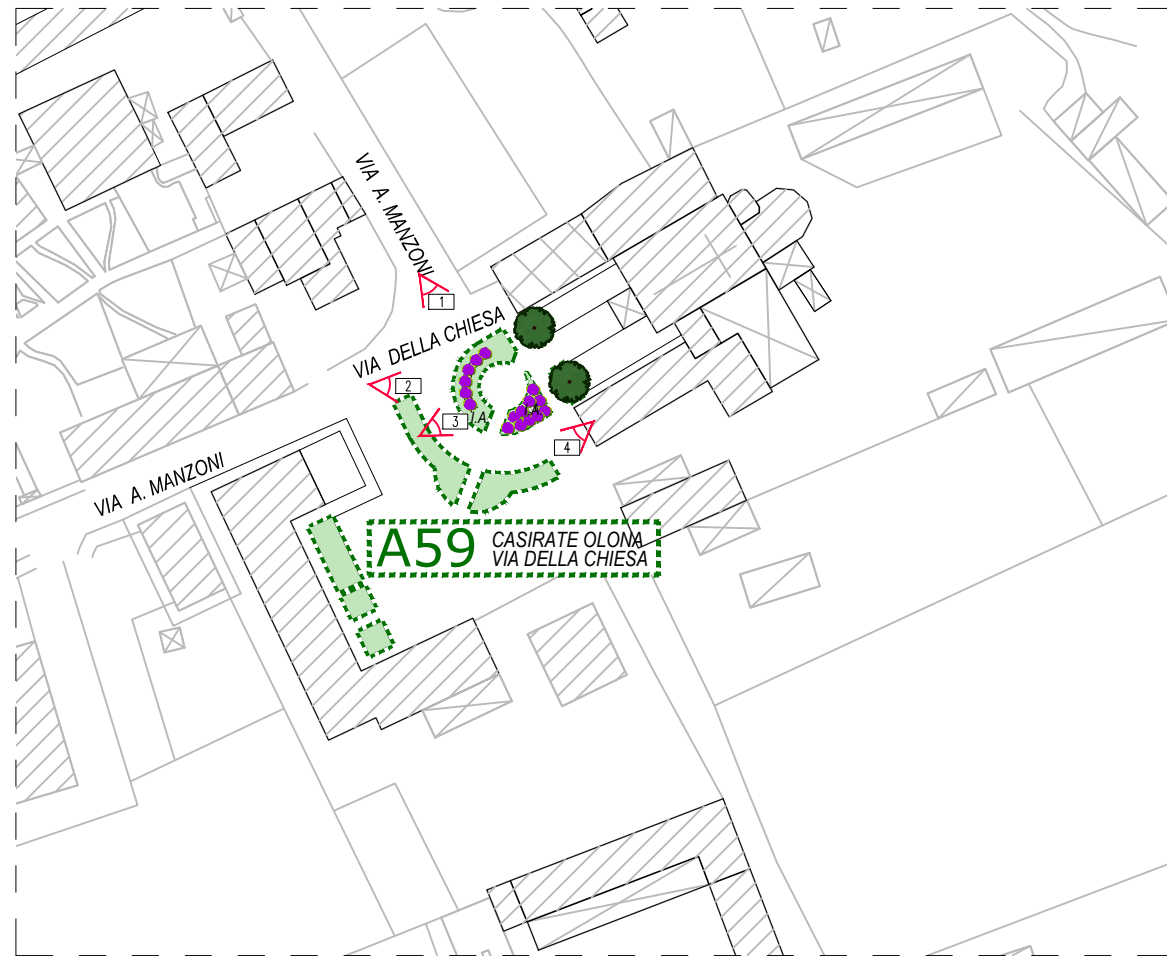
INQUADRAMENTO AREA D'INTERVENTO
ZONA D'INTERVENTO
SCALA 1:10000

CASIRATE OLONA
VIA PER BIROLO

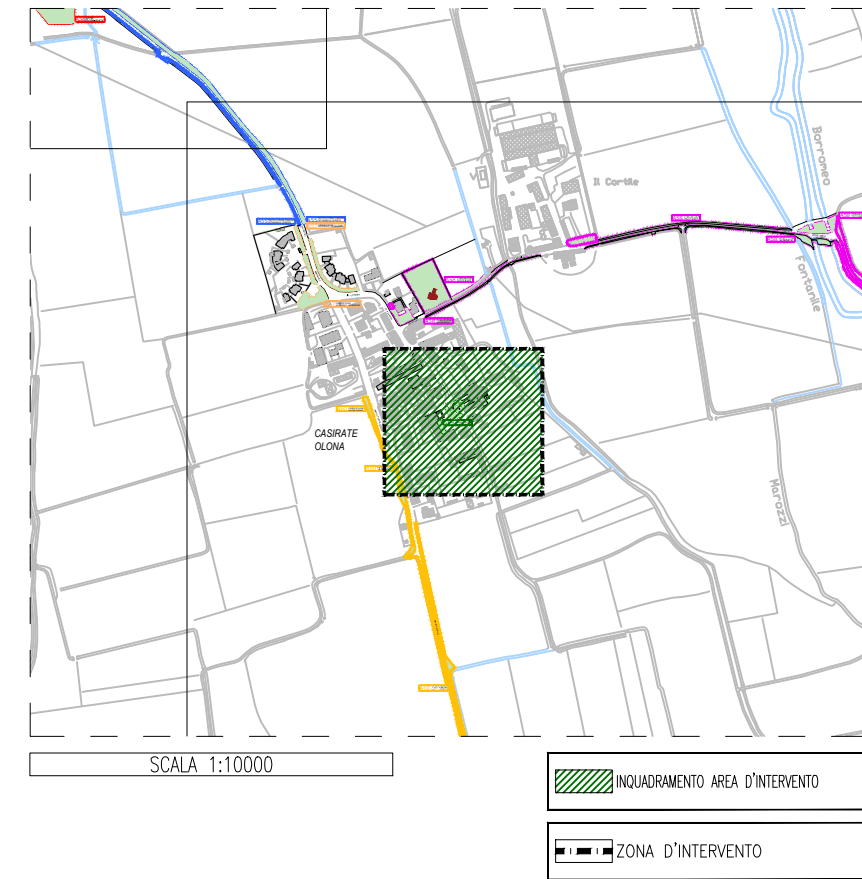
A58	AREA TOTALE = mq. 8.542,00
	area a prato
	n. 28 piante
	cespugli esistenti
	ml.66.00 siepe h. mt.1.5 / 2.00



RILEVIO FOTOGRAFICO



A59 - VIA DELLA CHIESA
SCALA 1:1000



SCALA 1:10000

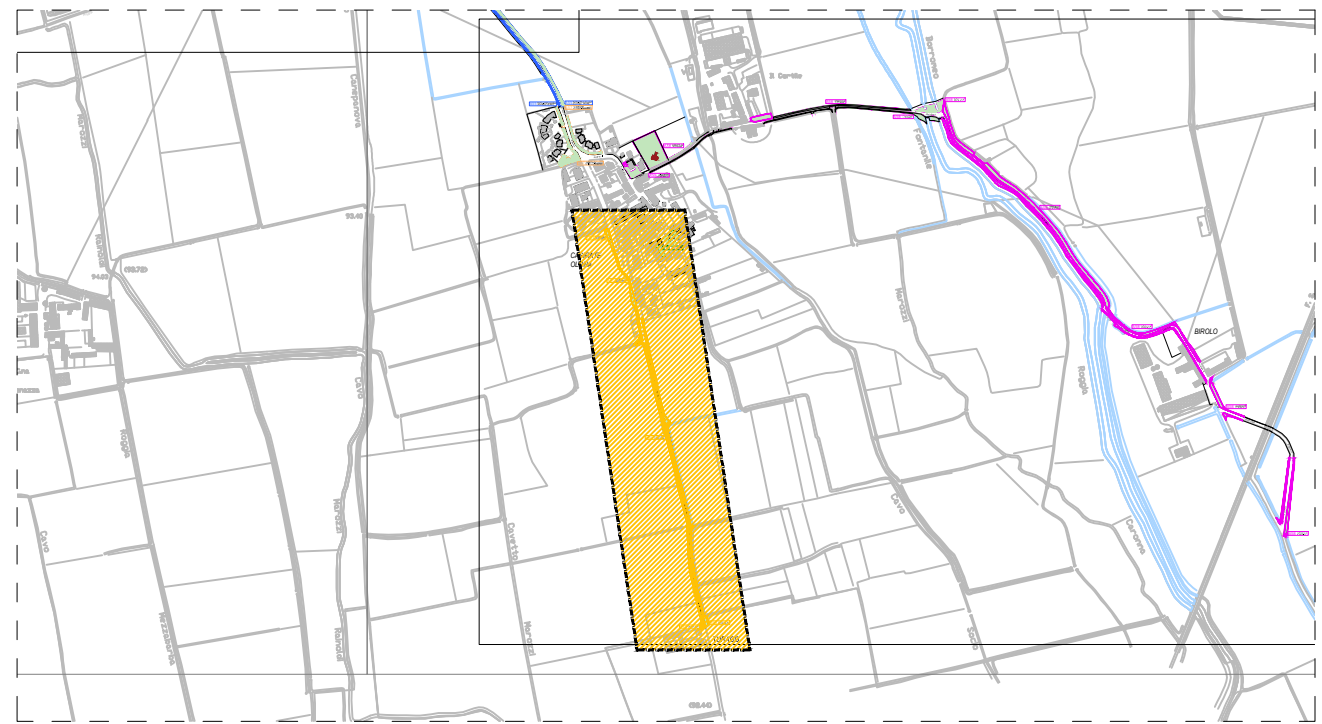
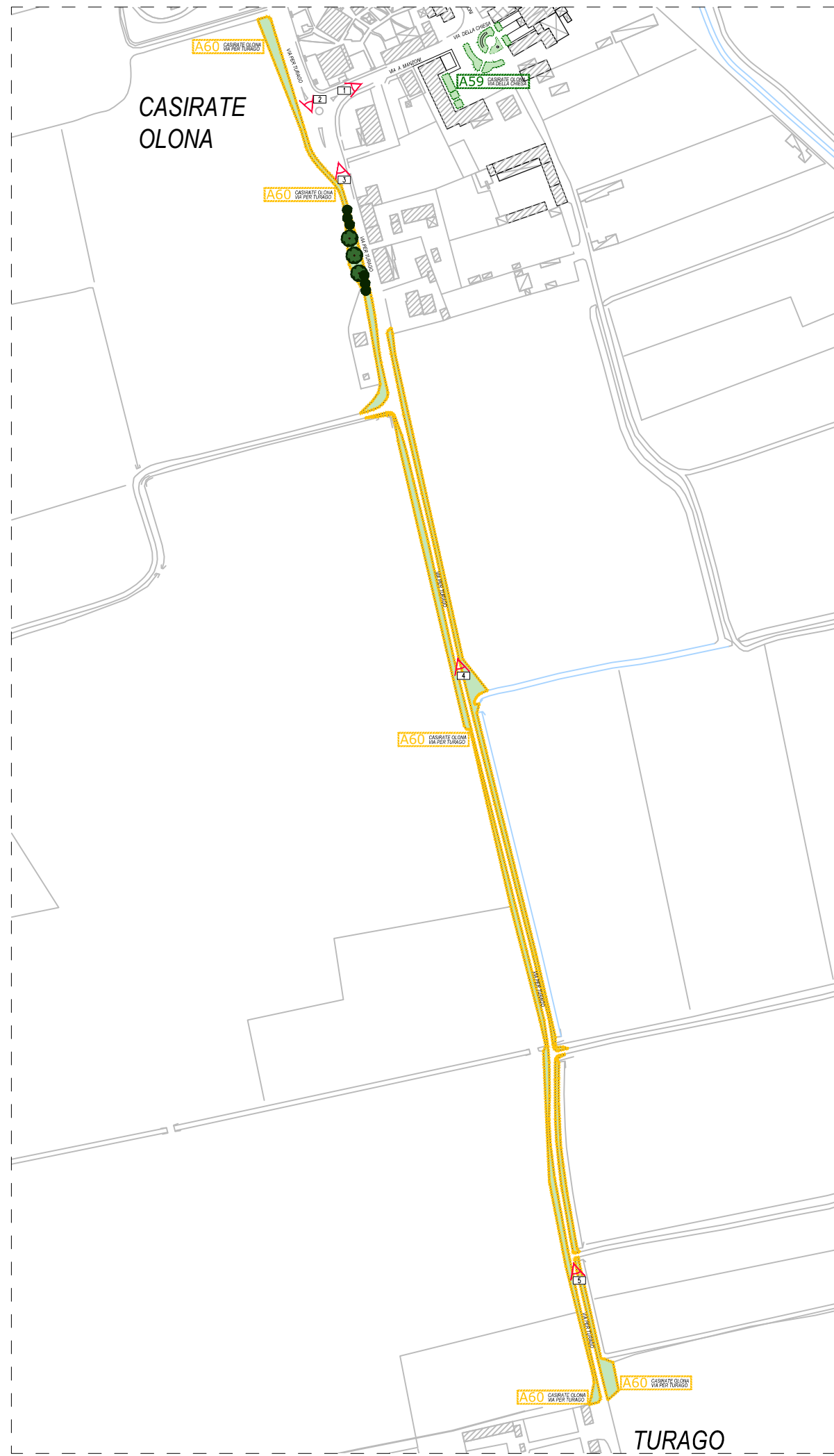
INQUADRAMENTO AREA D'INTERVENTO
ZONA D'INTERVENTO

CASIRATE OLONA VIA DELLA CHIESA

A59	AREA TOTALE = mq. 160,00
	area a prato
	n. 2 piante
	aiuole rose mq. 27.50
I.A.	Irrigazione Automatica



RILIEVO FOTOGRAFICO



SCALA 1:10000

INQUADRAMENTO AREA D'INTERVENTO
 ZONA D'INTERVENTO

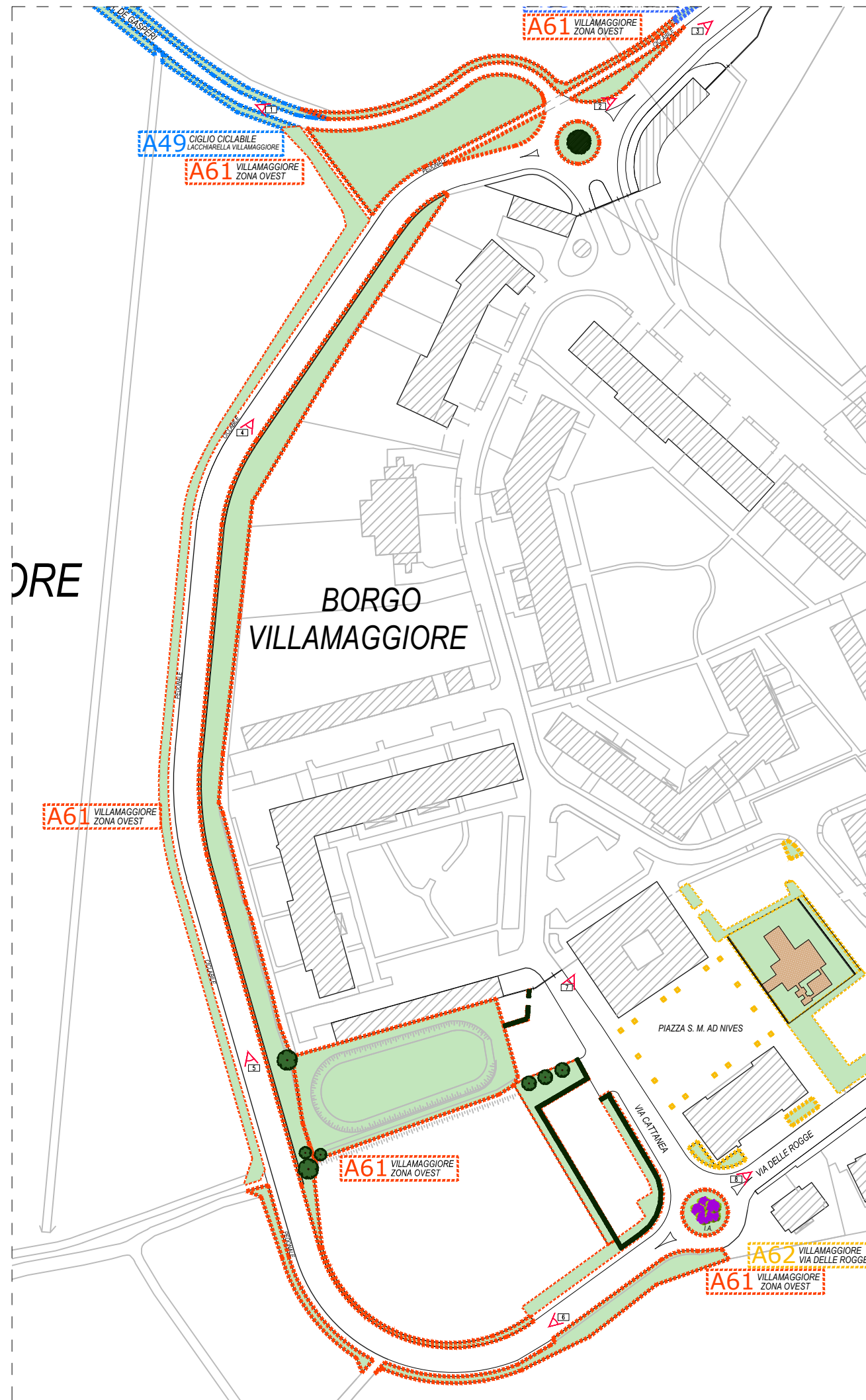
**CASIRATE OLONA
VIA PER TURAGO**

A60	AREA TOTALE = mq. 2.640,00
	area a prato - cigli strade
	n. 3 piante
	cespugli esistenti

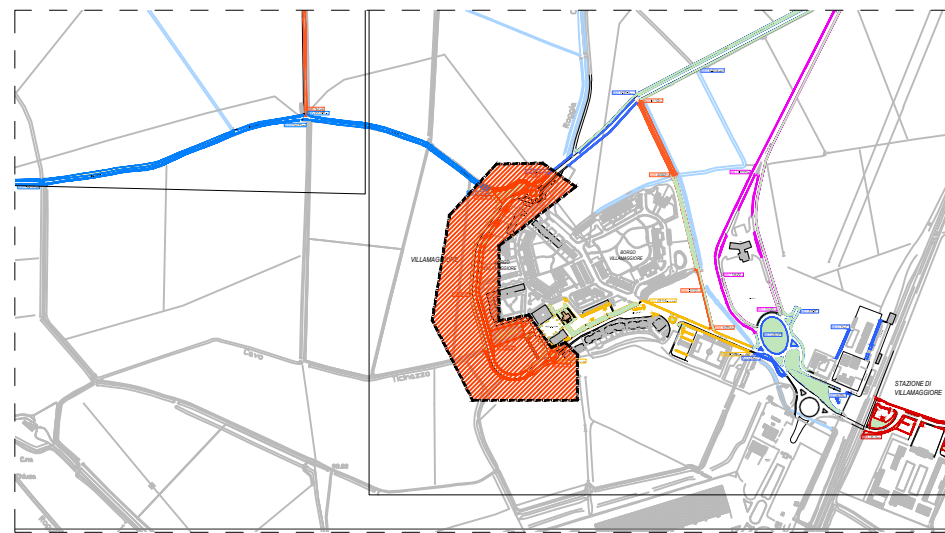


RILIEVO FOTOGRAFICO

A60 - VIA PER TURAGO
SCALA 1:2000



A61 - VILLAMAGGIORE ZONA OVEST
SCALA 1:1000



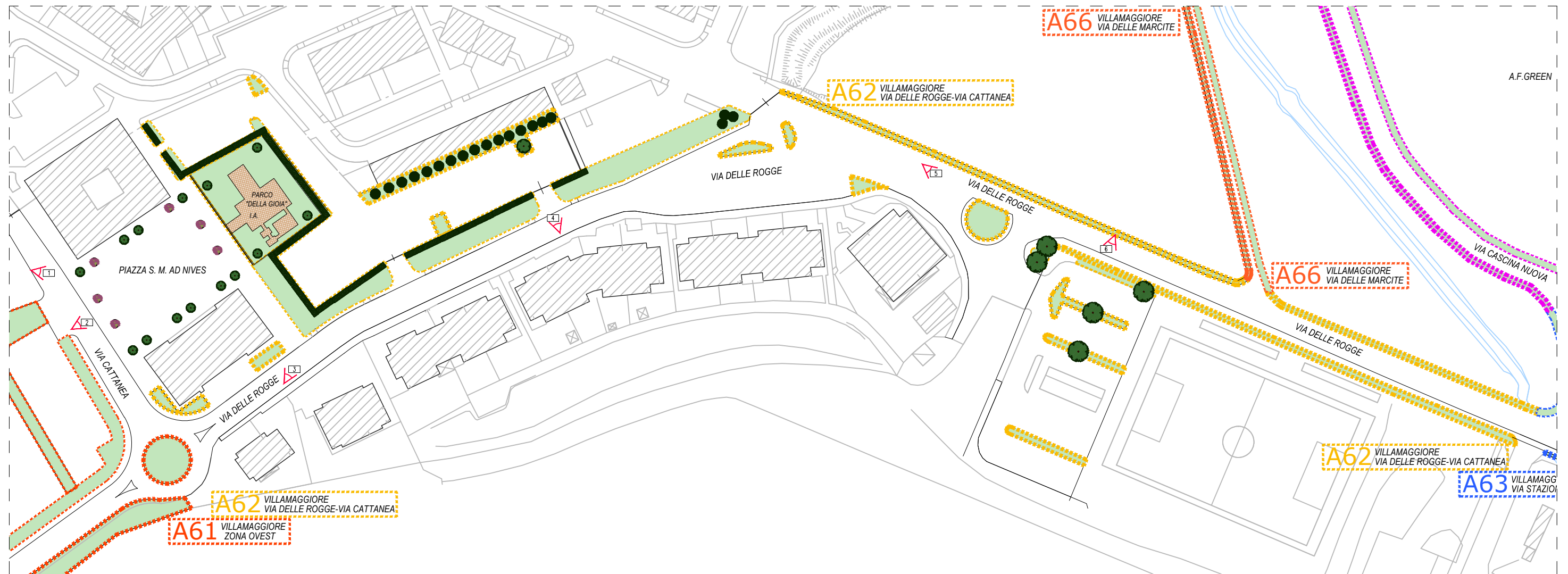
INQUADRAMENTO AREA D'INTERVENTO
ZONA D'INTERVENTO

VILLAMAGGIORE
ZONA OVEST - VIA S.M. AD NIVES

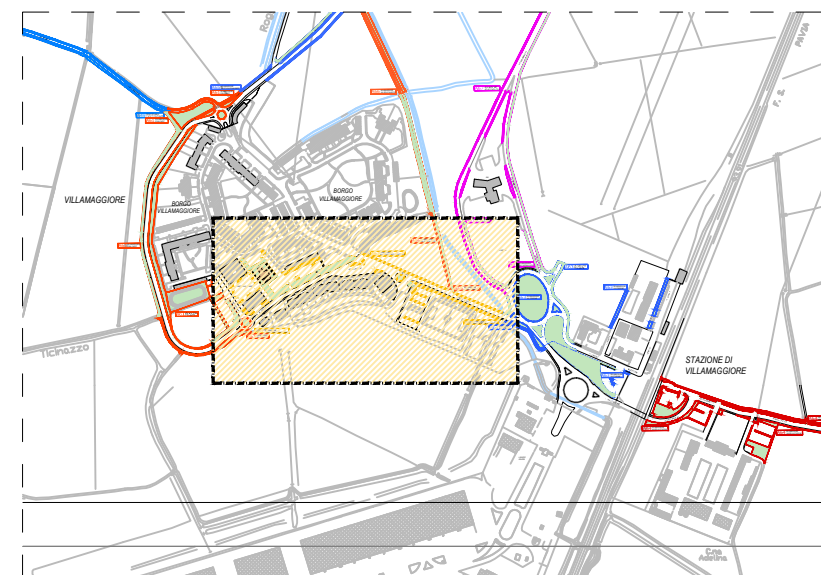
A61	AREA TOTALE = mq. 5.791,00
	area a prato
	n. 7 piante
	cespugli esistenti
	ml.141,00 siepe h. mt.2.00
	cespugli fioriti su aiuola mq. 50,00
I.A.	Irrigazione Automatica



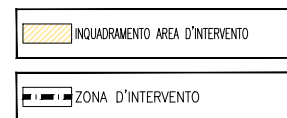
RILIEVO FOTOGRAFICO



A62 - VIA DELLE ROGGE/VIA CATTANEA
SCALA 1:1000



SCALA 1:10000

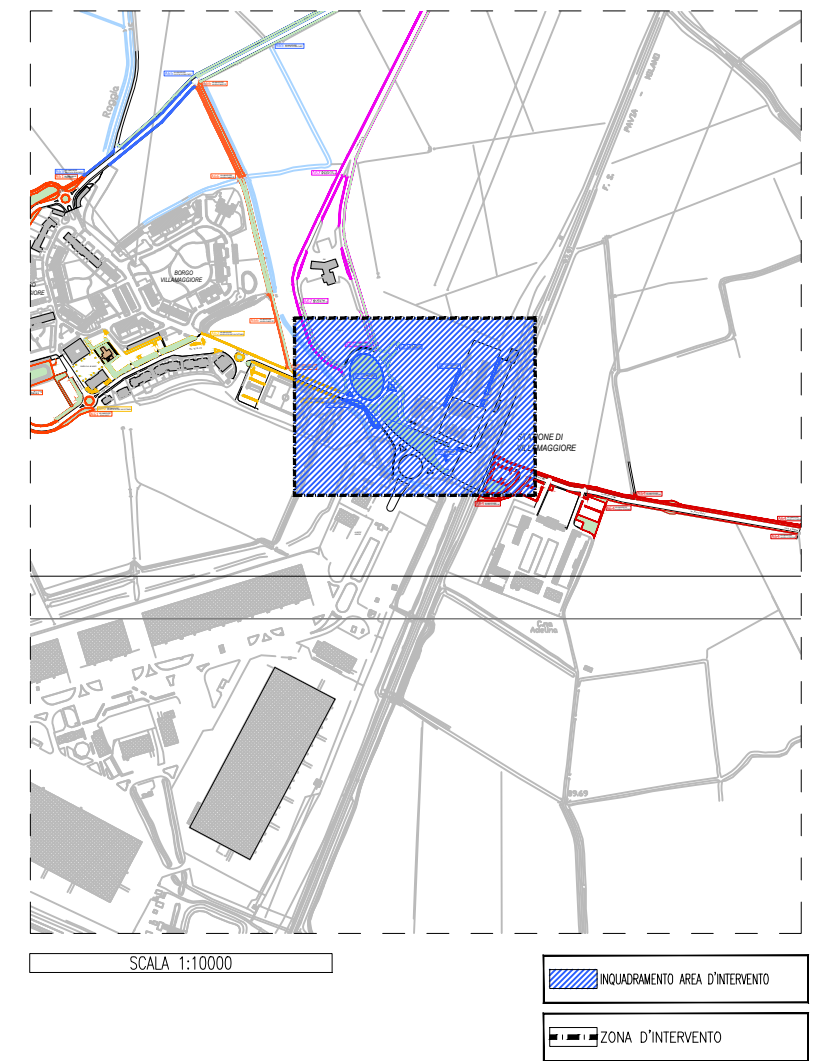
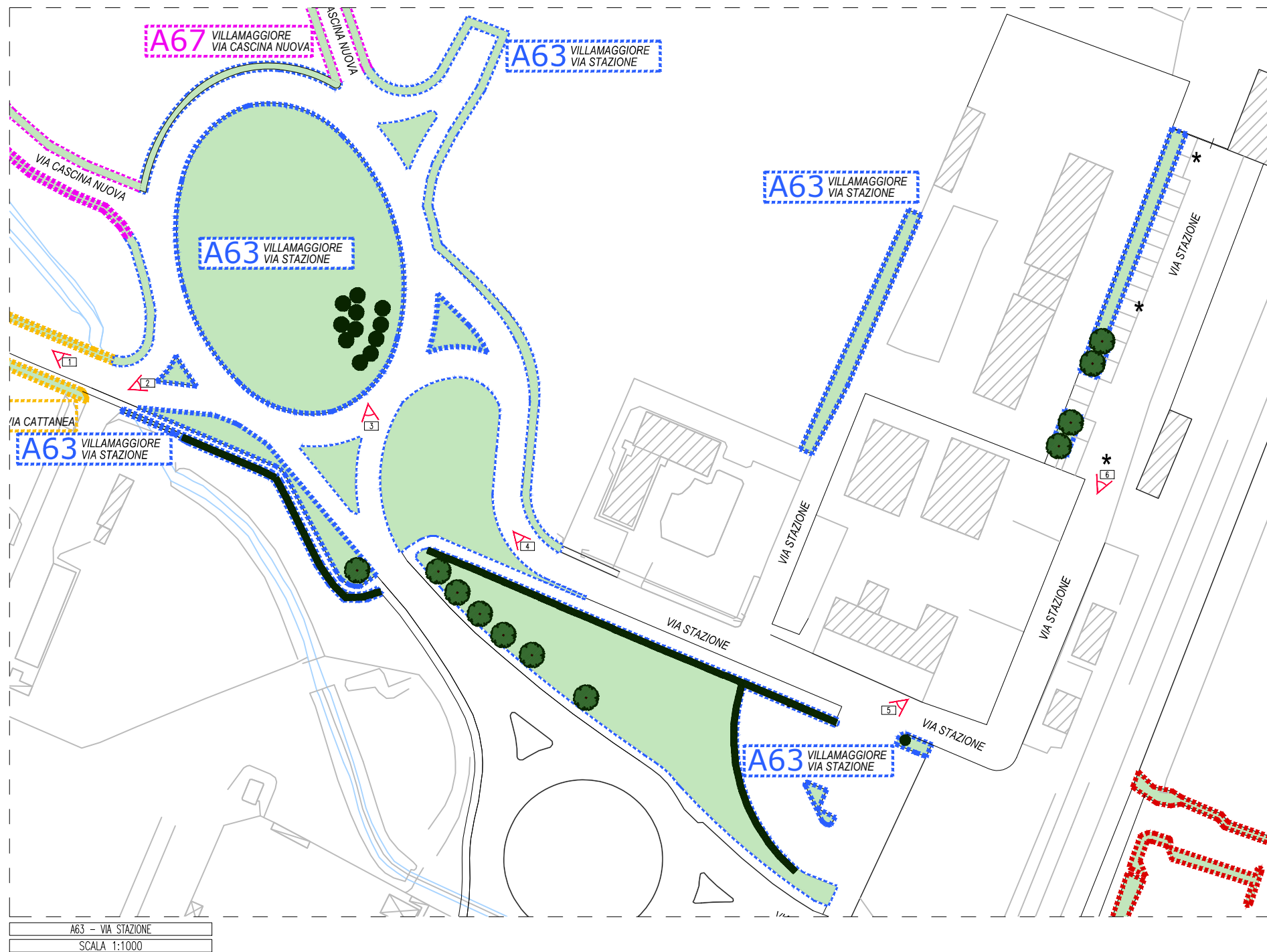


VILLAMAGGIORE VIA CATTANEA - VIA DELLE ROGGE

A62	AREA TOTALE = mq. 2.520,00
	area a prato
	n. 14 piante
	cespugli esistenti
	n. 6 Lagstroemie
	ml. 184.00 di siepe h. mt. 2,5
I.A.	Irrigazione Automatica



RILIEVO FOTOGRAFICO



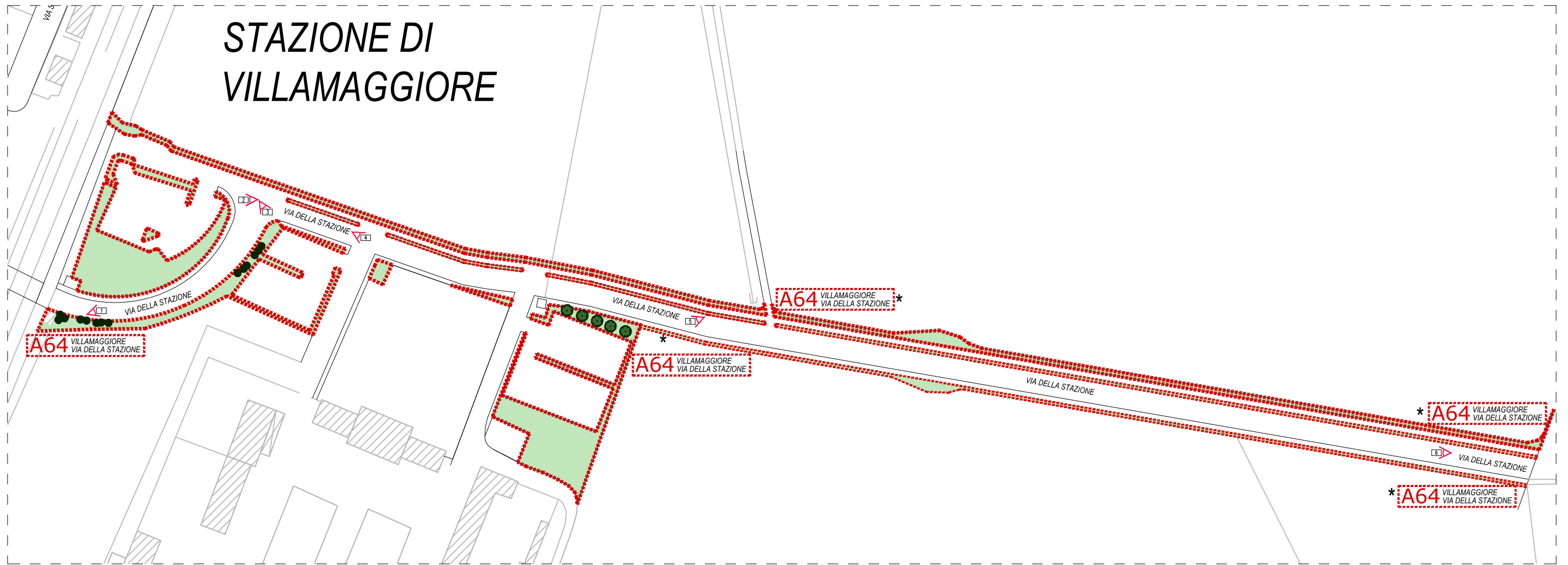
**VILLAMAGGIORE
VIA STAZIONE**

A63	AREA TOTALE = mq. 5.795,00
	area a prato
	n. 7 piante
	cespugli esistenti
	ml.215.50 siepe h. mt.3.00
	ATTENZIONE - interventi differenziati sulla manutenzione del verde

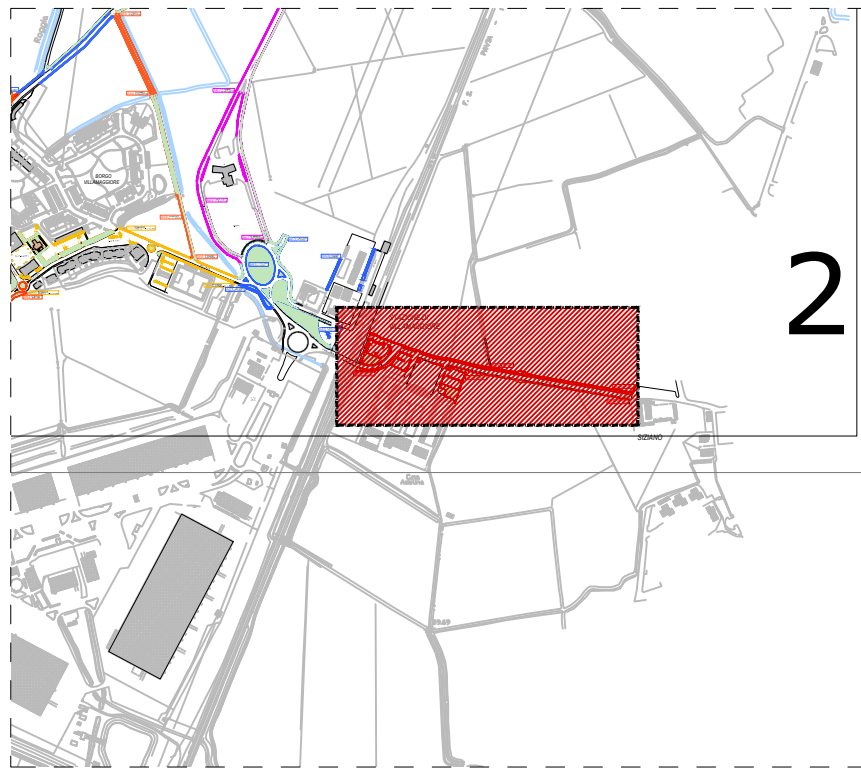


RILIEVO FOTOGRAFICO

STAZIONE DI VILLAMAGGIORE



A64 - VIA DELLA STAZIONE
SCALA 1:1000



2

SCALA 1:10000

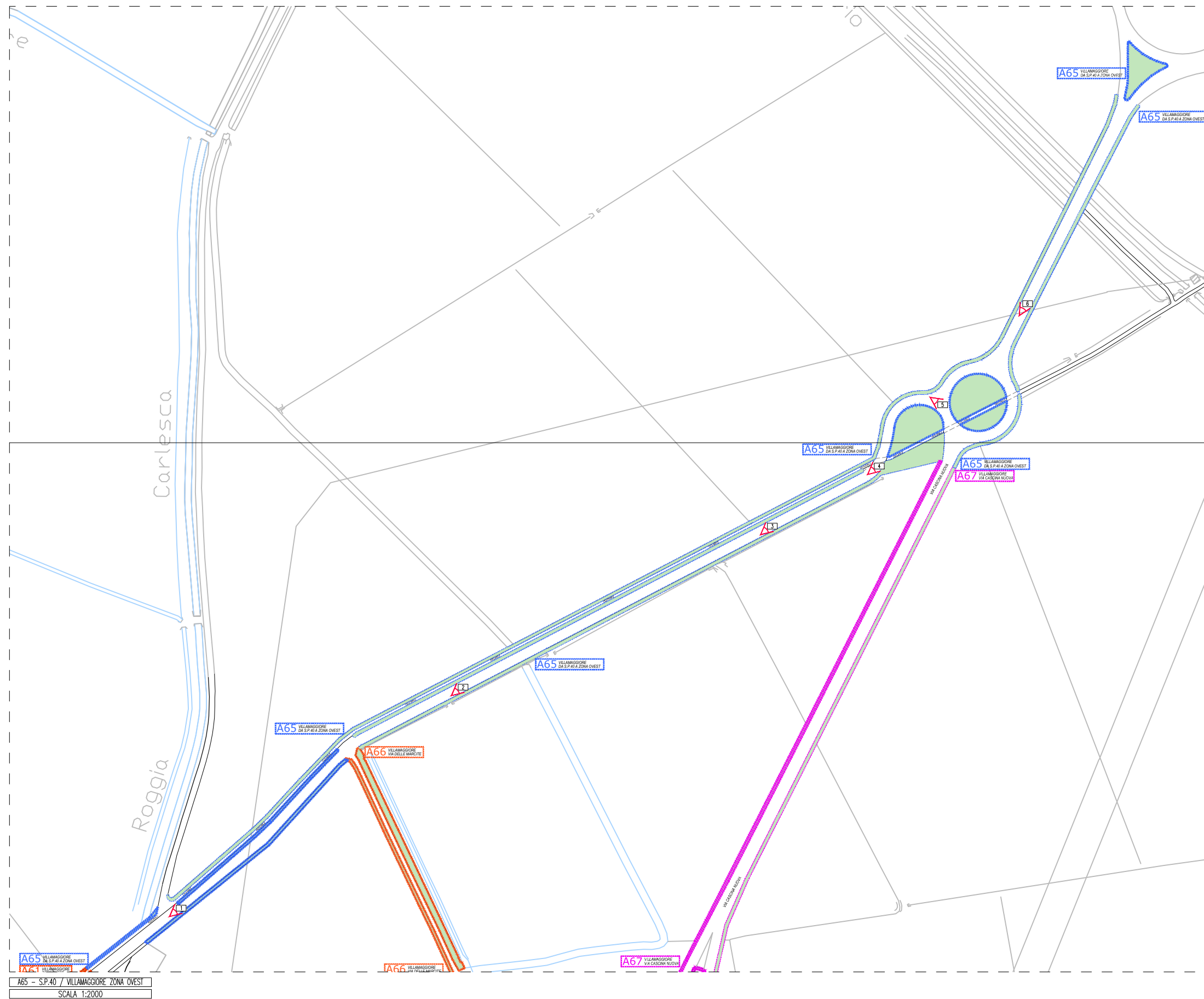
INQUADRAMENTO AREA D'INTERVENTO
 ZONA D'INTERVENTO

VILLAMAGGIORE VIA DELLA STAZIONE

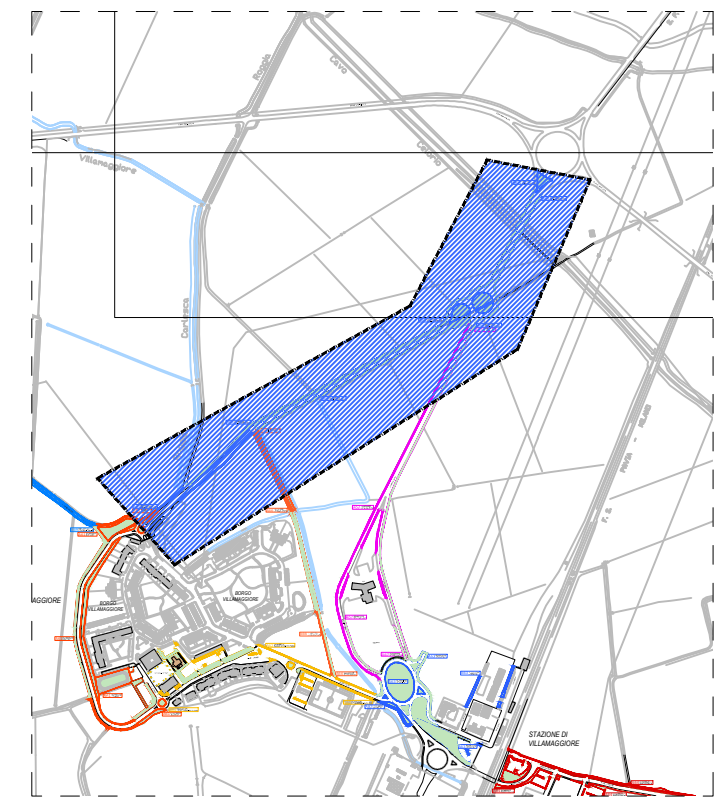
- A64 AREA TOTALE = mq. 3.830,00
- area a prato
- n. 6 piante
- cespugli esistenti
- * ATTENZIONE - interventi differenziati sulla manutenzione del verde



RILIEVO FOTOGRAFICO



A65 - S.P.40 / VILLAMAGGIORE ZONA OVEST
SCALA 1:2000



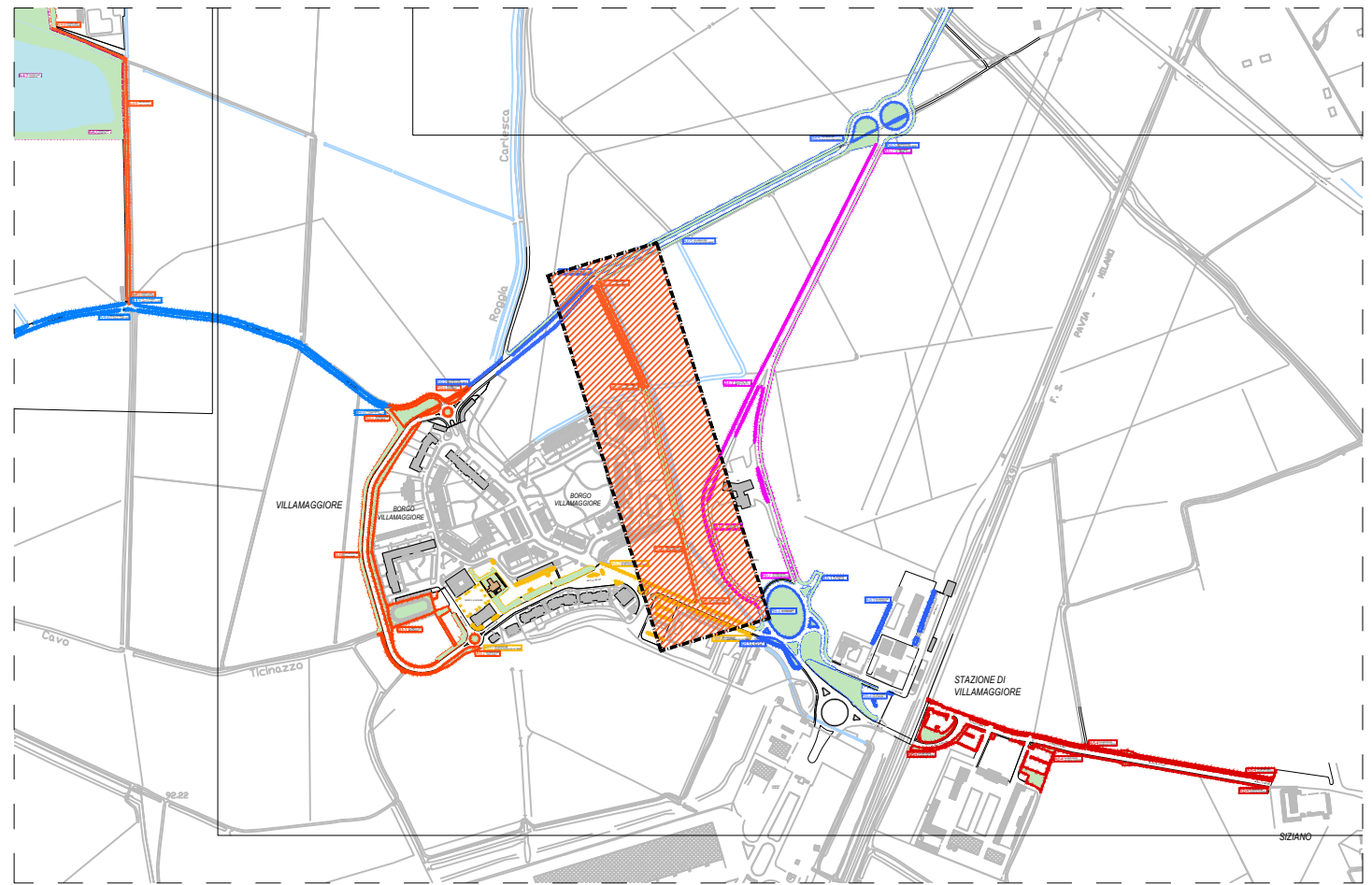
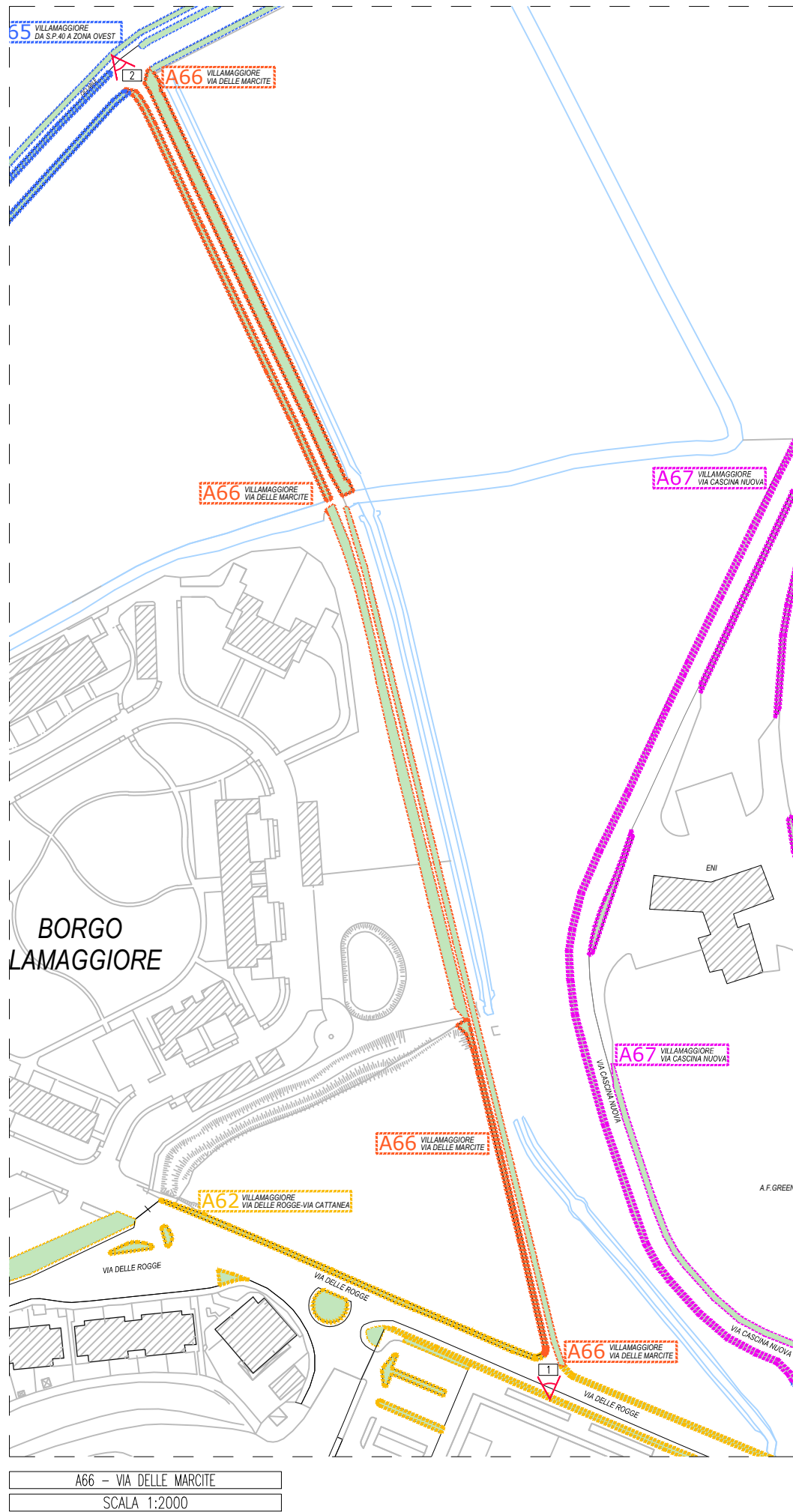
SCALA 1:10000
 ■■■■■ INDUSTRAMENTO AREA D'INTERVENTO
 - - - - - ZONA D'INTERVENTO



**VILLAMAGGIORE
ZONA OVEST VERSO S.P.40**

A65	AREA TOTALE = mq. 5.561,00
	area a prato e cigli strada





RILIEVO FOTOGRAFICO



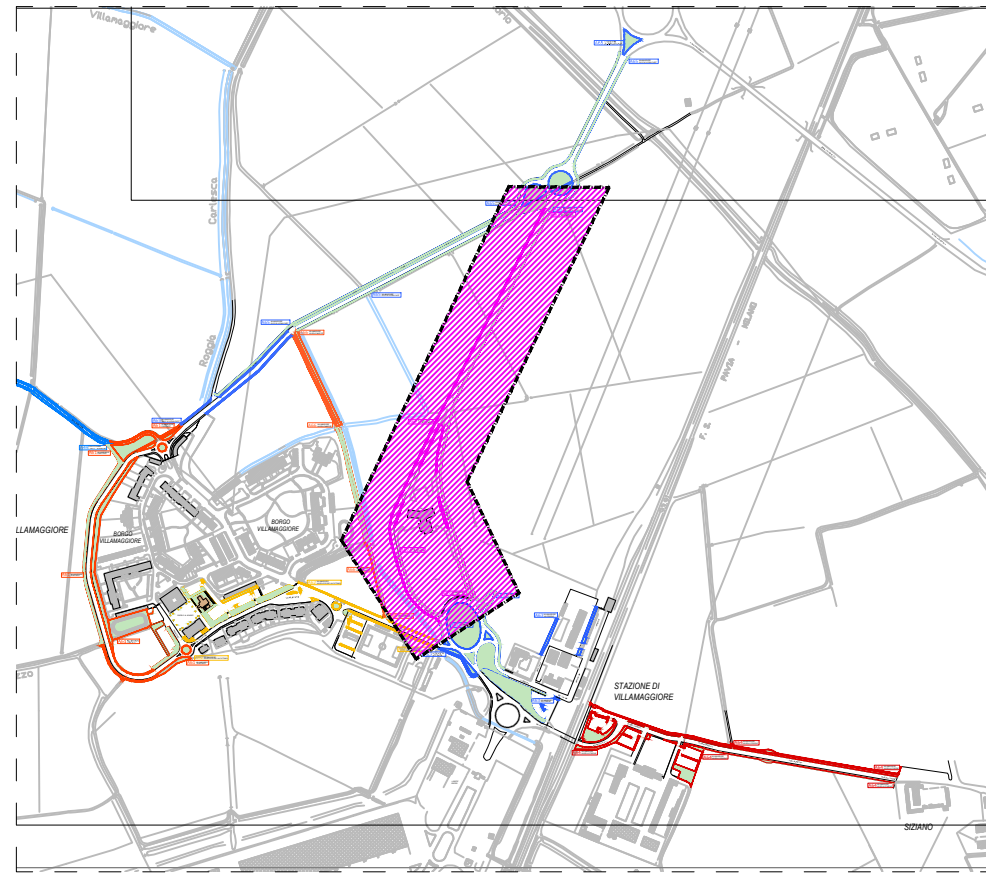
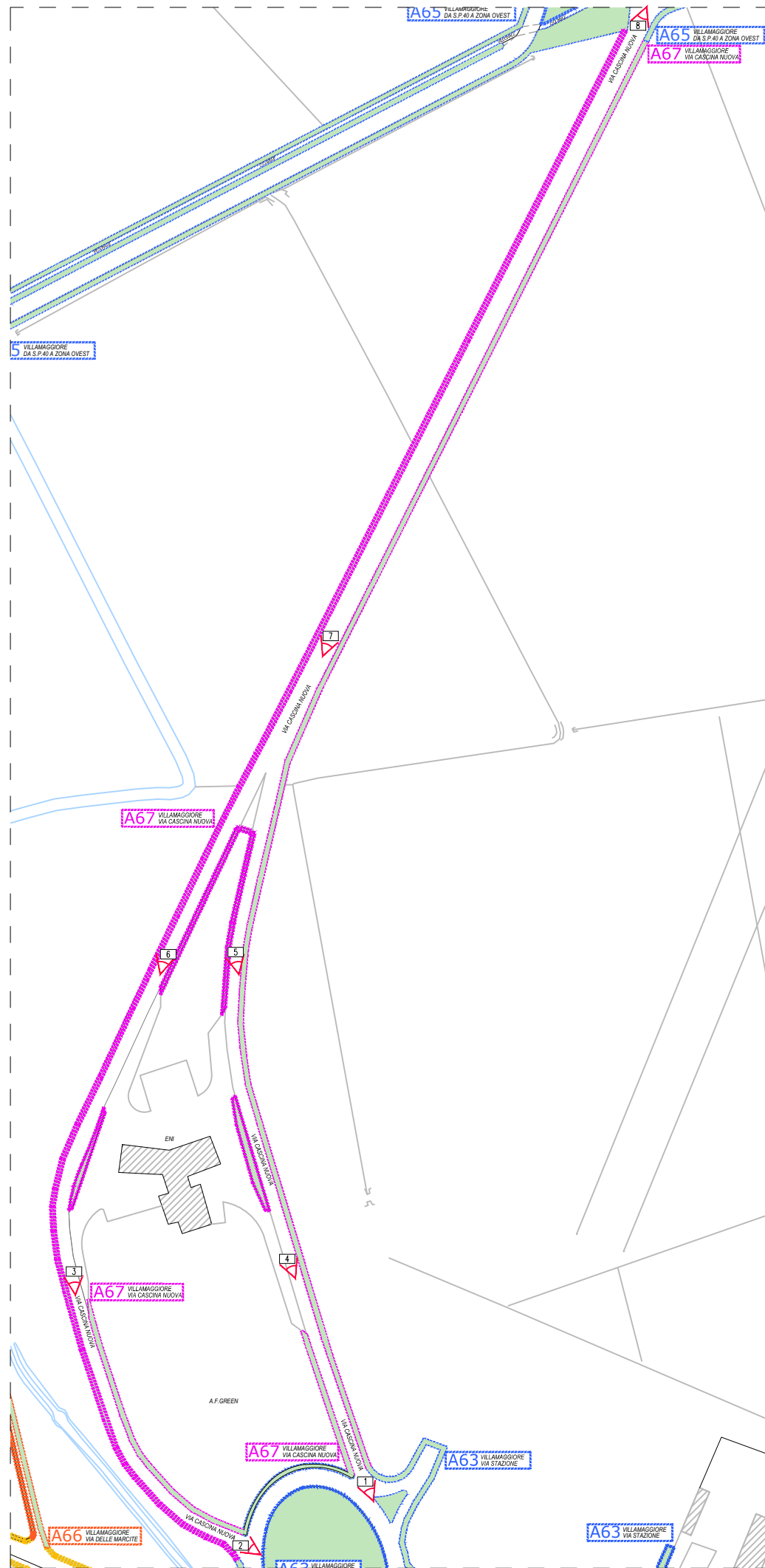
-  INQUADRAMENTO AREA D'INTERVENTO
-  ZONA D'INTERVENTO

**VILLAMAGGIORE
VIA DELLE MARCITE**

	A66	AREA TOTALE = mq. 2.612,00
		area a prato



RILIEVO FOTOGRAFICO



**VILLAMAGGIORE
VIA CASCINA NUOVA**

A67 AREA TOTALE = mq. 2.907,00

area a prato

INQUADRAMENTO AREA D'INTERVENTO

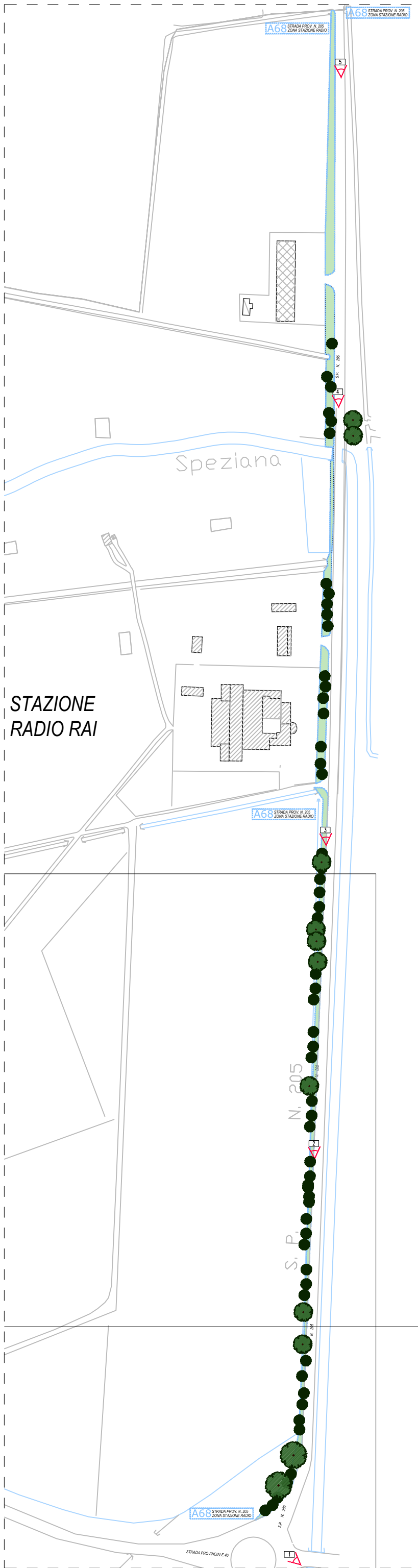
ZONA D'INTERVENTO

SCALA 1:10000

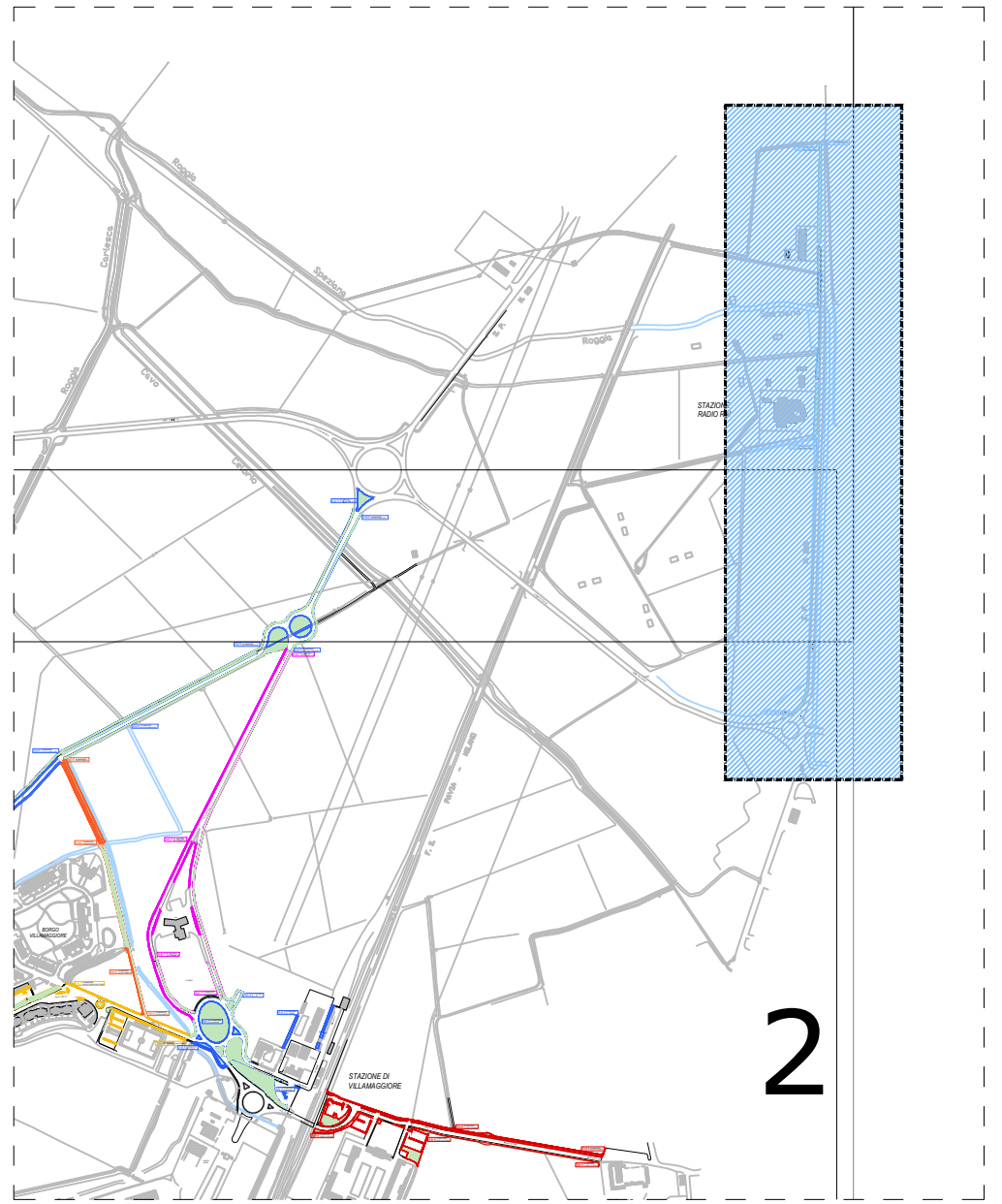


A67 - VIA CASCINA NUOVA
SCALA 1:2000

RILIEVO FOTOGRAFICO

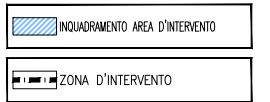


STAZIONE
RADIO RAI



2

SCALA 1:10000



LEGENDA:

A68	AREA TOTALE = mq. 4.945,00
	area a prato
	piante
	cespugli esistenti



RILIEVO FOTOGRAFICO