PROGETTO DI RISTRUTTURAZ.
DELLO STABILIMENTO BALNEARE DENOMINATO "LIDO LEDA"
[redacted]

DATA: 25.1.84
SCALA 1:100
VARIANTE 1ª

[redacted]

14 FEB. 1984

2ª SOLUZIONE

APPROVATO
17 APR. 1984

CONTROLLATO
IL TECNICO

Approvato dal Sindaco alle condizioni indicate nella Concessione Edilizia N. 149 del 17 APR. 1984
L'ING. CAPO

MARCA DA BOLLO LIRE 100
MARCA DA BOLLO LIRE 200
MARCA DA BOLLO LIRE 200

IL COMMITTENTE
....

[redacted]

STRALCIO PLANIM.co
FOGLIO 87 – SCALA 1:1000

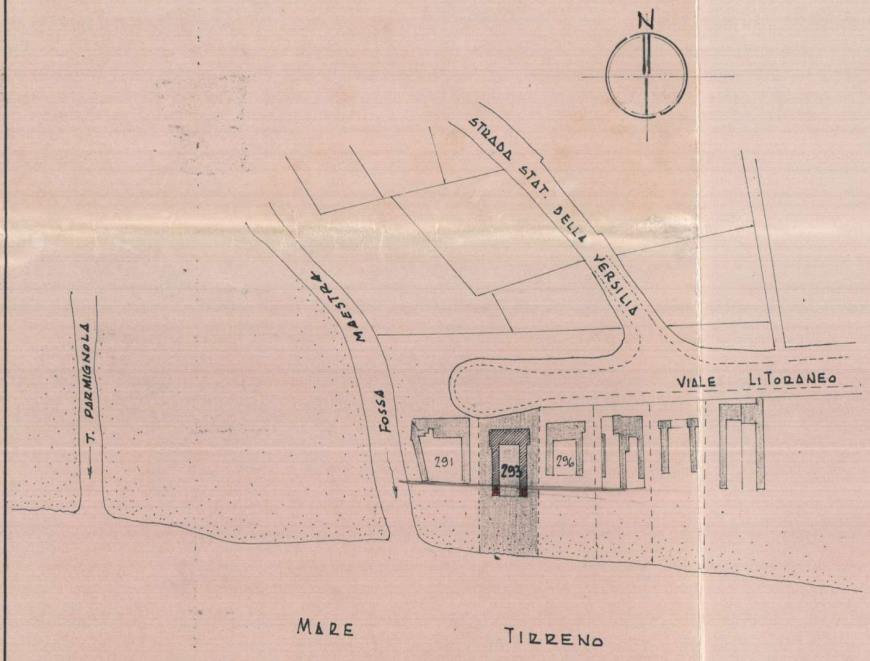
N
STRADA STAT. DELLA VERSILIA
VIALE LITORANEO
MAESTRA
FOSSA
T. PARMIGNOLA
291
293
296
MARE
TIRRENO

RIFERIMENTI

A	AREA COPERTA DA ATTREZZ. FISSE	mq.	353.80
B	" " DA ATTREZZ. PRECARIE	"	373.40
C	AREA SCOPERTA DI ASSERVIM.TO	"	61.40
D	AREA DESTINATA A VERDE	"	81.00
E	AREA SCOPERTA RESIDUA (arenile)	"	2330.00
	AREA TOTALE CONCESSIONE	mq.	3200.00

1	SALA RISTOR.
2	BAR ed annessi
3	SERVIZI
4	CABINE
5	DEPOSITI
6	SPOGLIATOI

🟩 ESISTENTE
🟥 AMPLIAM.TO
🟧 RISTRUTTUR.

— VISTA PLANIM.CA SCALA 1:250 —

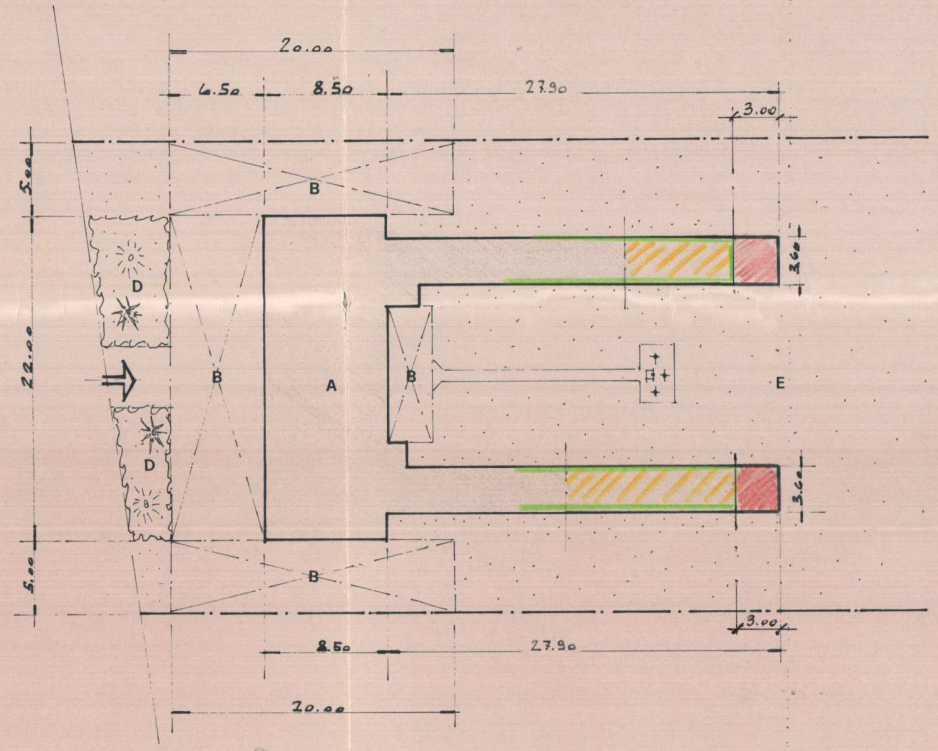
20.00
6.50
8.50
27.90
3.00
5.00
22.00
5.00
3.60
3.60
A
B
B
B
B
D
D
E
8.50
27.90
3.00
20.00

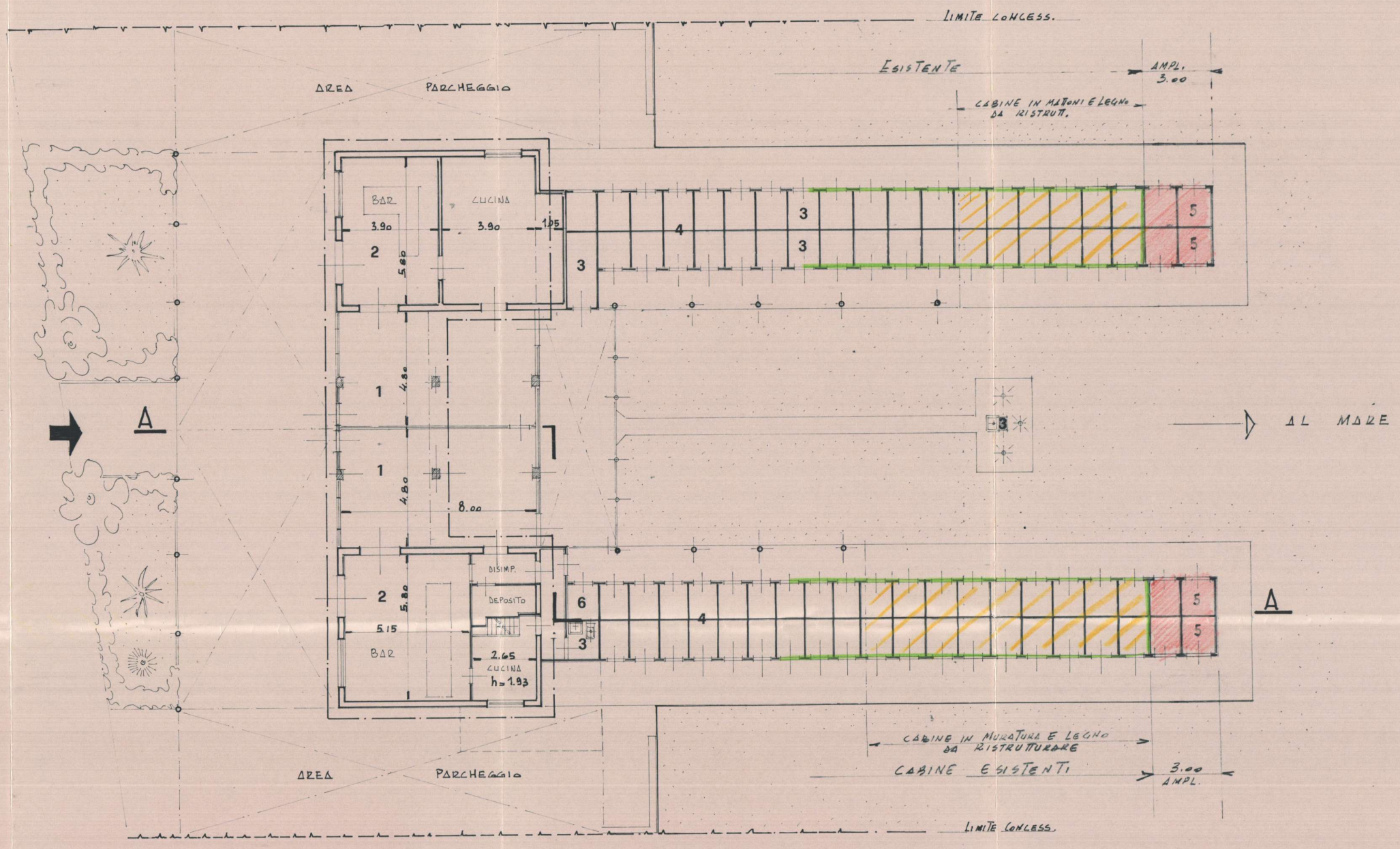
LIMITE CONCESS.
ESISTENTE
AMPL. 3.00
CABINE IN MATTONI E LEGNO DA RISTRUTT.
AREA PARCHEGGIO
BAR
CUCINA
3.90
3.90
1.05
2
5.80
3
3
3
4
5
5
1
4.80
1
4.80
8.00
A
3
AL MARE
DISIMP.
DEPOSITO
2
5.80
5.15
BAR
2.65
CUCINA
h=1.93
6
3
4
5
5
A
CABINE IN MURATURA E LEGNO DA RISTRUTTURARE
CABINE ESISTENTI
3.00 AMPL.
AREA PARCHEGGIO
LIMITE CONCESS.

– PLANIMETRIA GENERALE –

scala: 1:100





— VISTA DALLA STRADA —

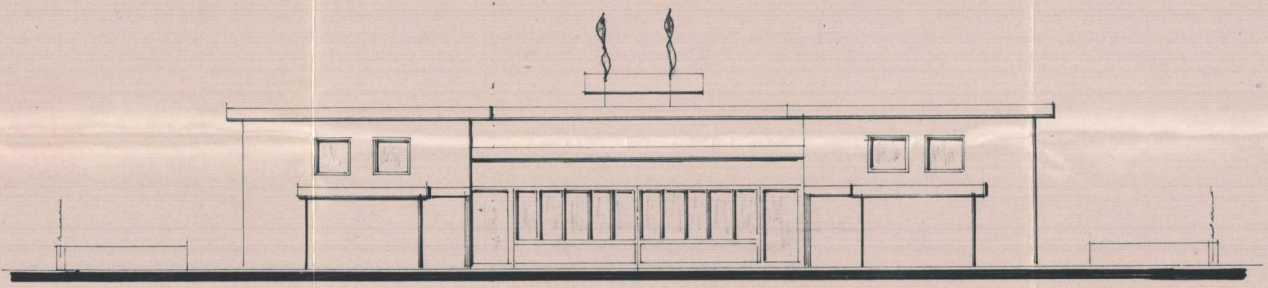

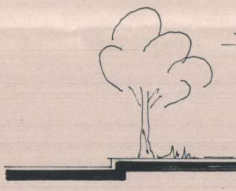

— VISTA DAL MARE —

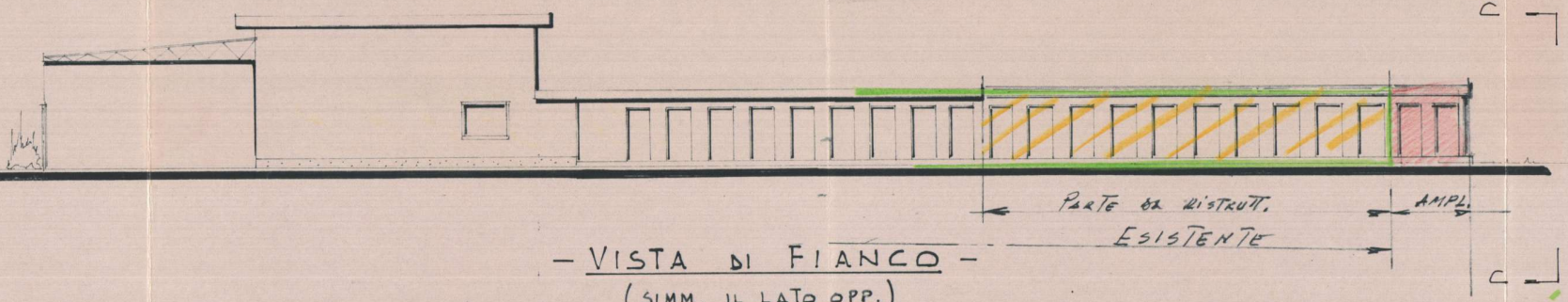
C
PARTE DA RISTRUTT.
AMPL.
ESISTENTE
C

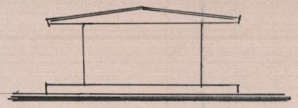

VISTA DA "C"

— VISTA DI FIANCO —

(SIMM. IL LATO OPP.)

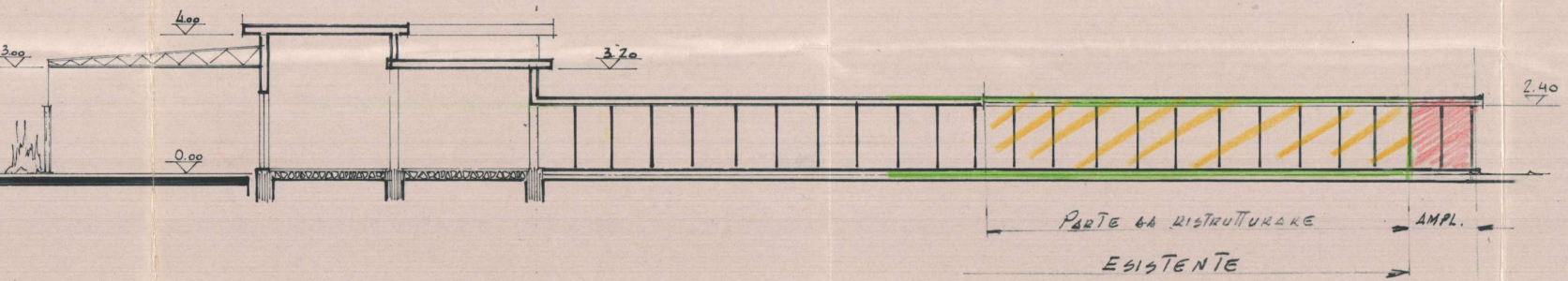
3.00
4.00
3.20
0.00
2.40
PARTE DA RISTRUTTURARE
AMPL.
ESISTENTE

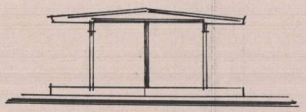

SEZ. TRASV.

— SEZ. LONGITUD. — A÷A —

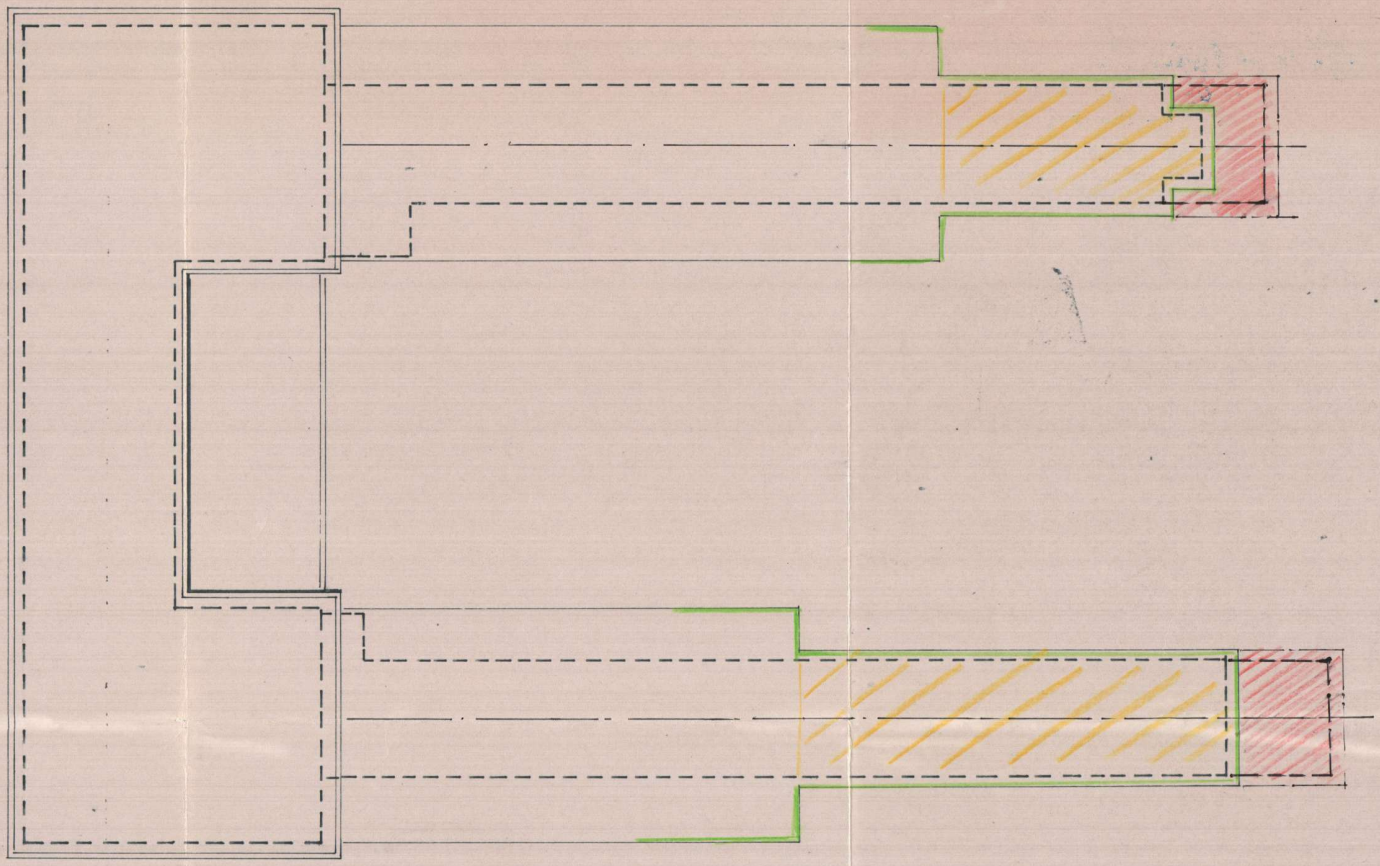

– PIANTA DELLA COPERTURA –